(5389.)
10-SHEETS

# 1

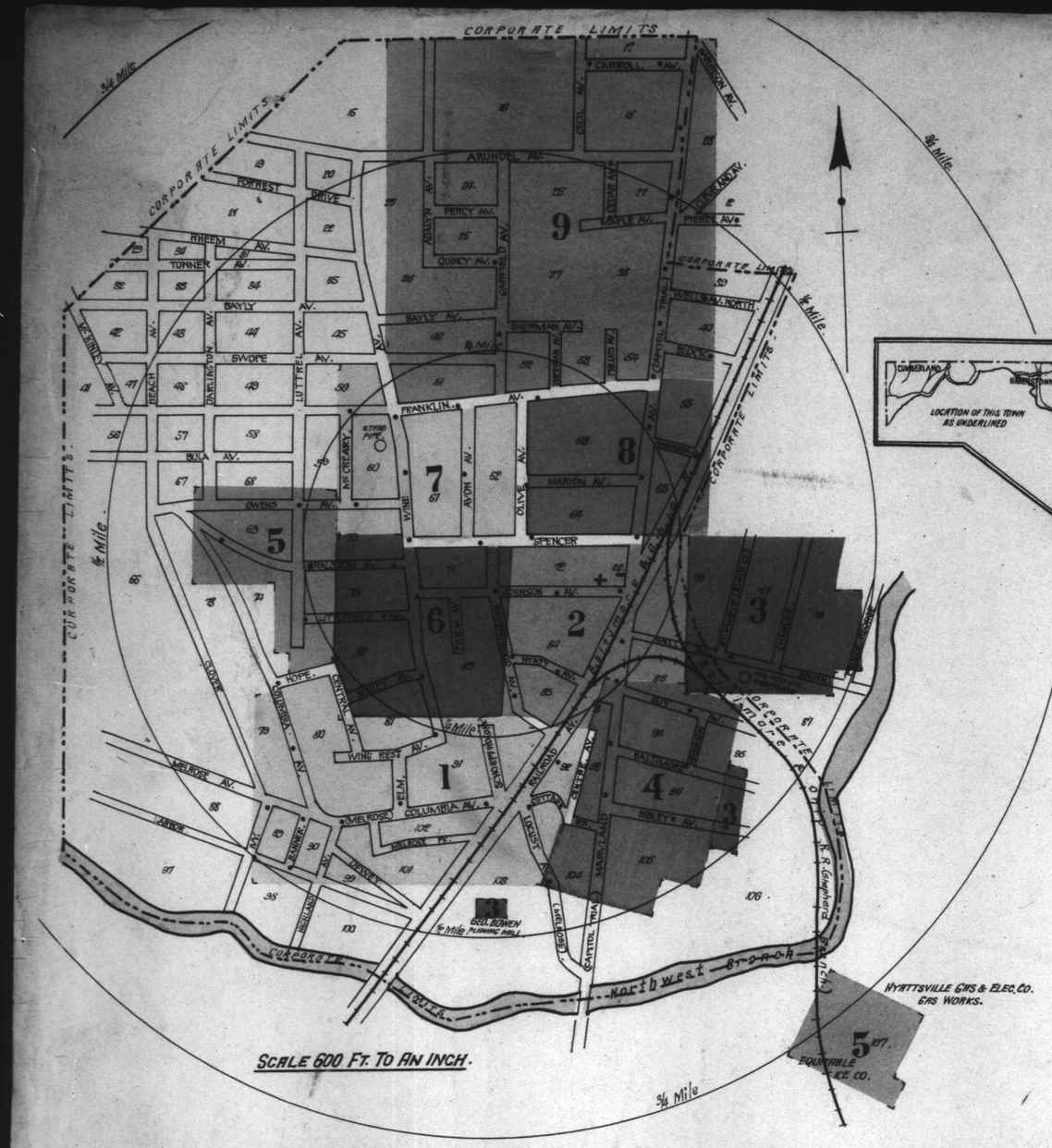


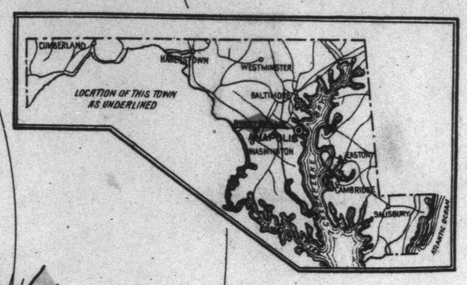


**KEY**

- WINDOWS LIGHTED WITH WINDOW GLASS
- NUMBER OF STORIES
- SHINGLE ROOF
- COMPOSITION RF
- SLATE OR TIN RF
- FIRE WALL 6IN. ABV. ROOF
- METAL CORNICE
- FIRE WALL 12 IN. ABV. ROOF
- WOOD CORNICE
- FIRE WALL 18 IN. ABV. ROOF
- FRAME PARTITION
- OPENING WITH IRON DOOR
- " " "STANDARD"
- " IRON DOOR
- WINDOWS & IRON SHUTTERS
- WINDOW 1ST STORY
- WINDOWS 1ST & 3RD STORIES
- " 2ND & 4TH "
- STABLE (CB) - CONCRETE BLOCK
- BUILDINGS COLORED YELLOW ARE FRAME
- " " RED BRICK
- " " BLUE STONE
- " " GRAY IRON
- " " BROWN FIRE PROOF
- (S) (B) INDICATE RELATIVE HEIGHTS
- (A) AUTOMATIC SPRINKLERS
- FIRE STATION, AS SHOWN ON KEY MAP

ALTERNATE STREET NUMBERS ARE ACTUAL. CONSECUTIVE STREET NOS ARE ARBITRARY

**WATER FACILITIES:-**
Gravity and pumping system water works. Water supplied from stream, flow of 1000,000 gals. per day, located 1 mile N.W. of Town. Water is pumped into 100,000 gal. tank elev. 150' above Maryland and Johnson Avs. and 100,000 gal. reservoir by 2 Lee Courtney elec. pumps, capcy. 500 gals. each per min. 7 miles of 4", 6" and 8" water pipes. 4" Triple and 61 double hyds. Pressure varies 50 to 90 lbs. per square inch. Daily consumption 150,000 gals. System installed 1920.

**FIRE DEPT.**
Volunter, 50 Members. 1 Ford auto hose wagon, 500 1-2" x 1" hose. 1-Ladder truck, drawn by horse. 1 Hose reel, 500 1-2" x 1" hose, drawn by hand.
No fire limits. Fire alarm by telephone, central rings siren on roof of fire engine house.

Map Division
DEC 12'22
Library of Congress

SANBORN MAP COMPANY
POPULATION, 3000
PREVAILING WINDS, S.E.
FOR WATER FACILITIES AND FIRE DEPARTMENT, SEE REPORT.
HYATTSVILLE
PRINCE GEORGE COUNTY
MARYLAND
AUGUST 1922
NEW YORK
COPYRIGHT 1922 BY THE SANBORN MAP COMPANY.
DILIGENT CARE HAS BEEN EXERCISED IN THE PRODUCTION OF OUR PUBLICATIONS AND OUR SERVICE, BUT ABSOLUTE ACCURACY IS NOT GUARANTEED.
CLF 41868
NOV -7 1922

# INDEX

## STREETS


| | Sheet |
|---|---|
| **A** | |
| Adslyn Ave., | 9 |
| Anderson, | 8 |
| Arbor, | 1 |
| Arundel Ave., | 9 |
| Avon Ave., 1-30 | 7 |
| **B** | |
| Baltimore, 1-24 | 4 |
| " 25-32 | 3 |
| Banner, 1-14 | 1 |
| Bayly Ave., | 9 |
| Block Ave., 1-12 | 9 |
| **C** | |
| Carroll Ave., 1-22 | 9 |
| Cecil Ave., 1-24 | 9 |
| Cedar Ave., 1-16 | 9 |
| Central Ave., 1, 5 & 6 | |
| Centre Ave., 1 & 4 | |
| Charles, 1-18 | 3 |
| Cleveland Ave., | 9 |
| Columbia Ave., 1 & 5 | |
| Cottage Road, 1 & 4 | |
| **D** | |
| Dewey, | 1 |
| **E** | |
| Elgin Court, see St. Mary's. | |
| Elm, | 1 |
| **F** | |
| Franklin Ave., 1-17 | *8 |
| " " 2-34 | *9 |
| " " 19-33 | *7 |
| " " 35-40 | 7 |
| **G** | |
| Garfield Ave., | 9 |
| Guy Ave., 2 & 4 | |
| **H** | |
| Harrison Ave., | 9 |
| Highland Ave., | 1 |
| Hope, 1 & 5 | |
| Hyatt Ave., 2 & 6 | |
| **I** | |
| Ivy, | 1 |
| **J** | |
| Johnson Ave., 1-28 | 2 |
| " " 29-33 | *6 |
| " " 30-34 | *2 |
| " " 35-50 | 6 |
| **L** | |
| Littlefield Ave., 1-8 | 6 |
| " " 9-18 | 5 |
| Locust Ave., 1 & 4 | |
| Luttrel Ave., | 5 |
| **M** | |
| McCreary, 5 & 7 | |
| Mansion Ave., 5 & 7 | |
| Maple Ave., 1-26 | 9 |
| Marion Ave., 1-20 | 8 |
| Maryland Ave., 1-50 | 4 |
| " " 51-89 | 2 |
| " " 90-135 | 8 |
| " " 136-181 | 9 |
| Melrose, see Locust Ave. | |
| " Ave., | 1 |
| " Park, | 1 |
| **O** | |
| Oak, see Schoepf Road. | |
| Olive Ave., 1-29 | *7 |
| " " 2-30 | *8 |
| Owens Ave., 1-10 | 7 |
| " " 11-40 | 5 |
| **P** | |
| Park Ave., | 6 |
| Percy Ave., | 9 |
| Phillips Ave., | 9 |
| Pierce Ave., | 9 |
| **Q** | |
| Quincy Ave., | 9 |
| **R** | |
| Railroad Ave., 1, 2 & 8 | |
| Ralston Ave., 1-16 | 7 |
| " " 17-56 | 5 |
| Ravenswood Ave., 1, 2 & 6 | |
| **S** | |
| St. Mary's, | 3 |
| Schley Ave., 1-16 | 6 |
| Schoepf Road, | 1 |
| Sheridan Ave., 1-16 | 9 |
| Sherman Ave., 1-20 | 9 |
| Sibley Ave., 1-22 | 4 |
| " " 23-34 | 3 |
| Spencer, 1-27 | *2 |
| " 2-26 | *3 |
| " 28-50 | *7 |
| " 29-49 | *6 |
| Swope Ave., 7 & 9 | |
| **W** | |
| Wausau Place (arbitrary), | 1 |
| Wells Ave. N., | 9 |
| " " S., 2 & 3 | |
| Wine Ave., N. of Wing Rest Ave. | 1 |
| " " 1-34 | 6 |
| " " 35-39 | *7 |
| " " 36-38 | *6 |
| " " 40-71 | 7 |
| " " 72-76 | *9 |
| Wing Rest Ave., | 1 |


* Indicates only one side of Street shown.

## SPECIALS

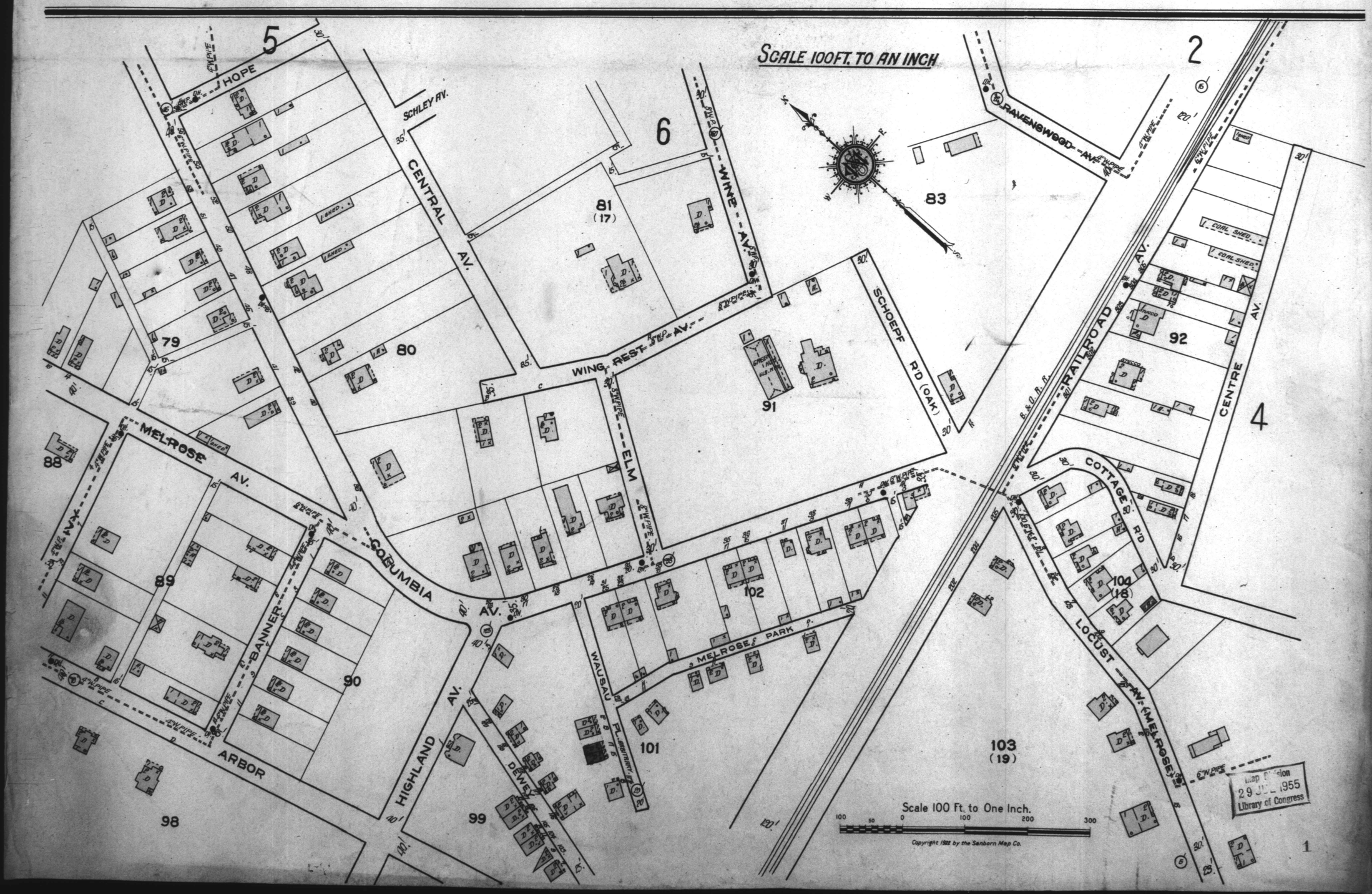
| | Sheet |
|---|---|
| **A** | |
| Armory, Maryland National Guard, | 8 |
| **B** | |
| B. & O. R. R. Depot, | 2 |
| Bowen, G., Planing Mill, | 3 |
| **C** | |
| Carter Motor Car Corp'n (formerly), | 5 |
| **D** | |
| Dickey Bros., Coal, Wood & Grain, | 2, 4 |
| **E** | |
| Edmonston District School, | 3 |
| Episcopal Church, | 8 |
| Equitable Ice Co., Ice M'f'g, | 5 |
| **F** | |
| Fire Department, | 2 |
| First Baptist Church, | 6 |
| " National Bank Building, | 8 |
| **H** | |
| Hyattsville Gas & Electric Co., Gas Works, | 5 |
| " High School, | 9 |
| " Presbyterian Church, | 6 |
| **I** | |
| I. O. O. F. Hall, | 7 |
| **M** | |
| Magruder, L. P., Lumber Yard, | 2 |
| Masonic Temple, | 6 |
| Methodist Episcopal Church, | 2 |
| " " " (South) | 4 |
| Municipal Building, | 2 |
| **N** | |
| National Aviation Co., (formerly), | 4 |
| **P** | |
| Pinkney Memorial Episcopal Church, | 7 |
| Post Office, | 2 |
| Prince George Bank Building, | 2 |
| Pumping Station, | 3 |
| Public School No. 1, | 6 |
| " " " 2, | 8 |
| **S** | |
| St. Jerome Catholic Church, | 8 |
| **U** | |
| University of Maryland, Buildings, | 10 |
| **W** | |
| Washington Suburban Sanitary Commission, Pumping Station, &c., | 5 |