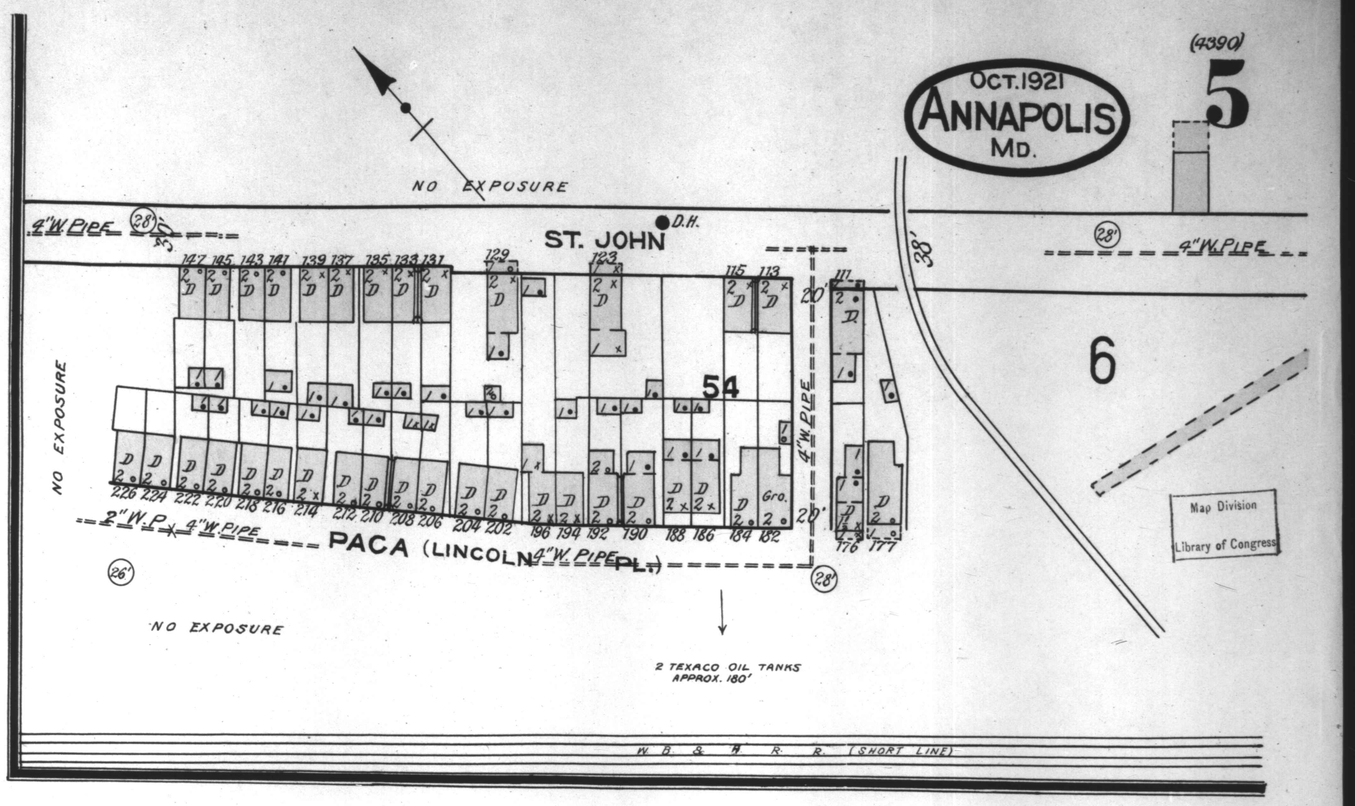
(4390)
5
OCT. 1921
ANNAPOLIS
MD.
NO EXPOSURE
4" W. PIPE
ST. JOHN
D.H.
54
6
38'
4" W. PIPE
NO EXPOSURE
2" W. P.
4" W. PIPE
PACA (LINCOLN PL.)
4" W. PIPE
NO EXPOSURE
2 TEXACO OIL TANKS
APPROX. 180'
W. B. & A. R. R. (SHORT LINE)
Map Division
Library of Congress



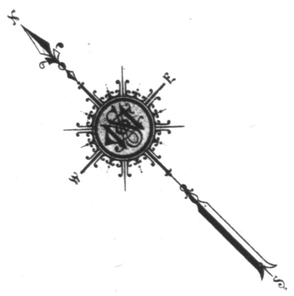

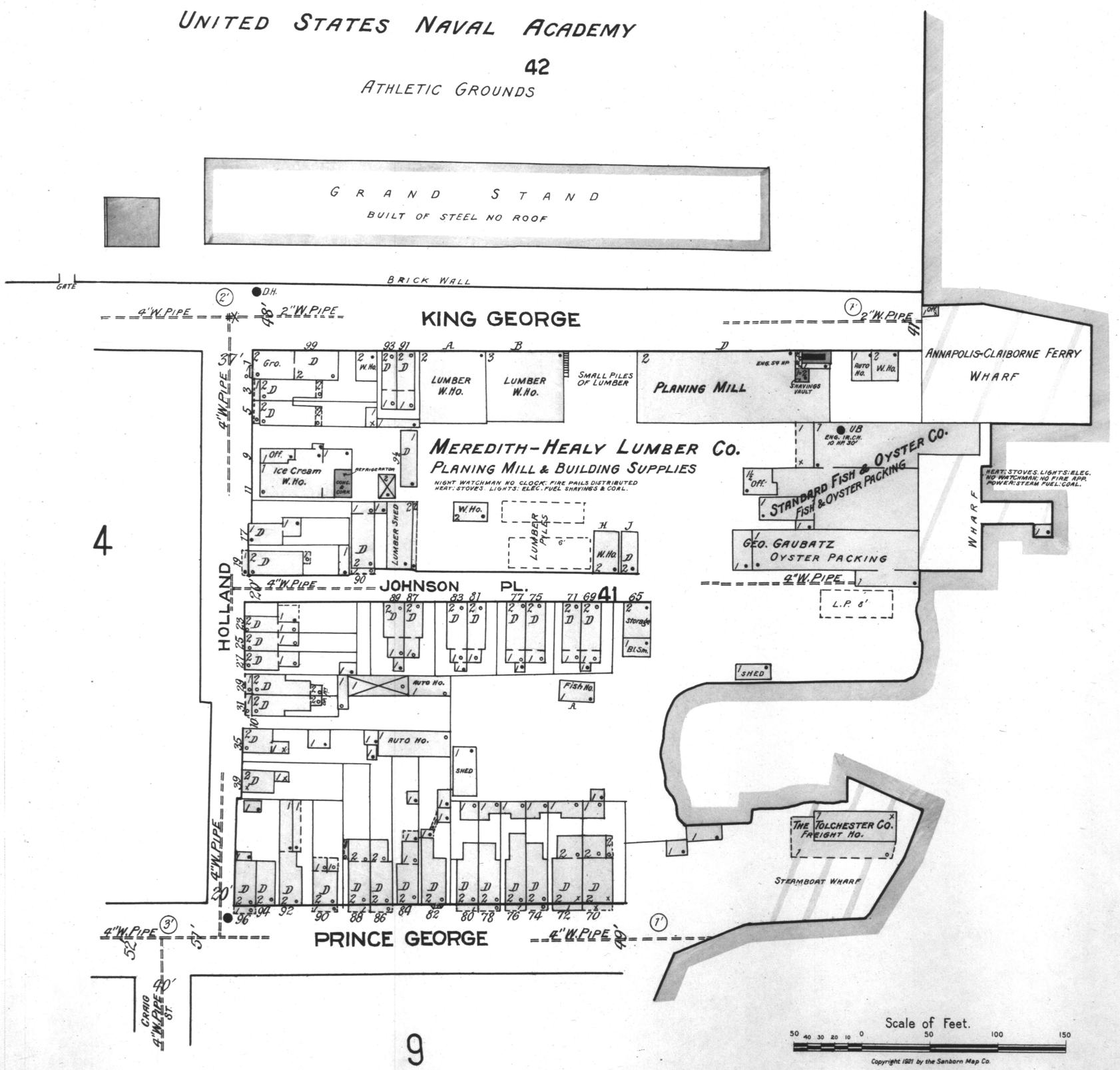
UNITED STATES NAVAL ACADEMY
42
ATHLETIC GROUNDS
GRAND STAND
BUILT OF STEEL NO ROOF
GATE
BRICK WALL
D.H.
4" W. PIPE
2" W. PIPE
KING GEORGE
2" W. PIPE
ANNAPOLIS-CLAIBORNE FERRY WHARF
LUMBER W. HO.
LUMBER W. HO.
SMALL PILES OF LUMBER
PLANING MILL
MEREDITH-HEALY LUMBER CO.
PLANING MILL & BUILDING SUPPLIES
NIGHT WATCHMAN NO CLOCK: FIRE PAILS DISTRIBUTED
HEAT: STOVES. LIGHTS: ELEC. FUEL SHAVINGS & COAL.
Ice Cream W. HO.
LUMBER SHED
LUMBER PILES
STANDARD FISH & OYSTER CO.
FISH & OYSTER PACKING
GEO. GAUBATZ
OYSTER PACKING
HEAT: STOVES. LIGHTS: ELEC.
NO WATCHMAN: NO FIRE APP.
POWER: STEAM FUEL: COAL.
WHARF
4
HOLLAND
JOHNSON PL.
41
4" W. PIPE
AUTO HO.
AUTO HO.
SHED
Fish Ho.
L.P. 6'
SHED
THE TOLCHESTER CO.
FREIGHT HO.
STEAMBOAT WHARF
PRINCE GEORGE
4" W. PIPE
CRAIG ST.
9
Scale of Feet.
50 40 30 20 10 0 50 100 150
Copyright 1921 by the Sanborn Map Co.
Severn River
2
Map Division
29 JUL 1955
Library of Congress