bca_brg12_bca220-0459 ©Maryland State Archives

1

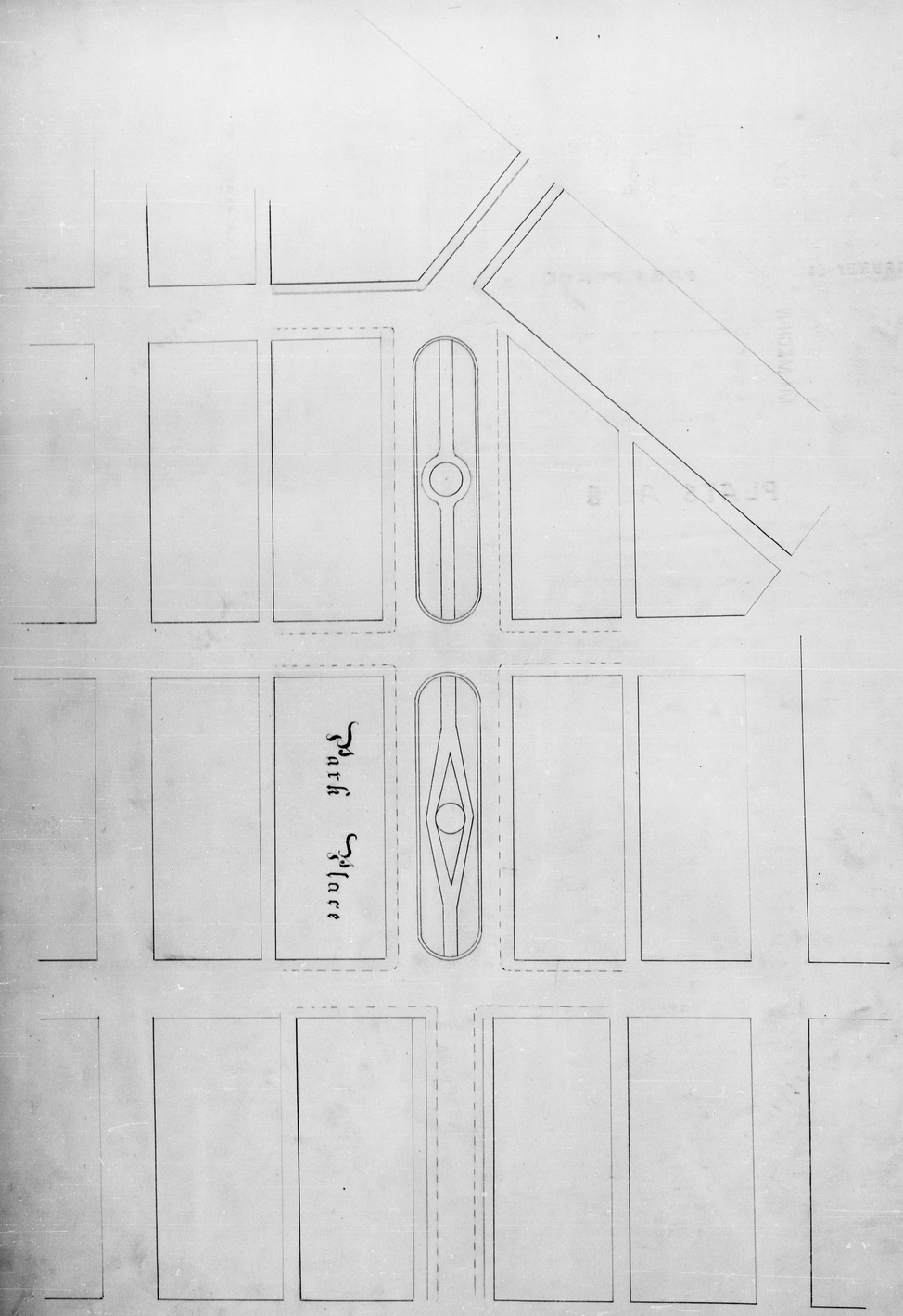

2

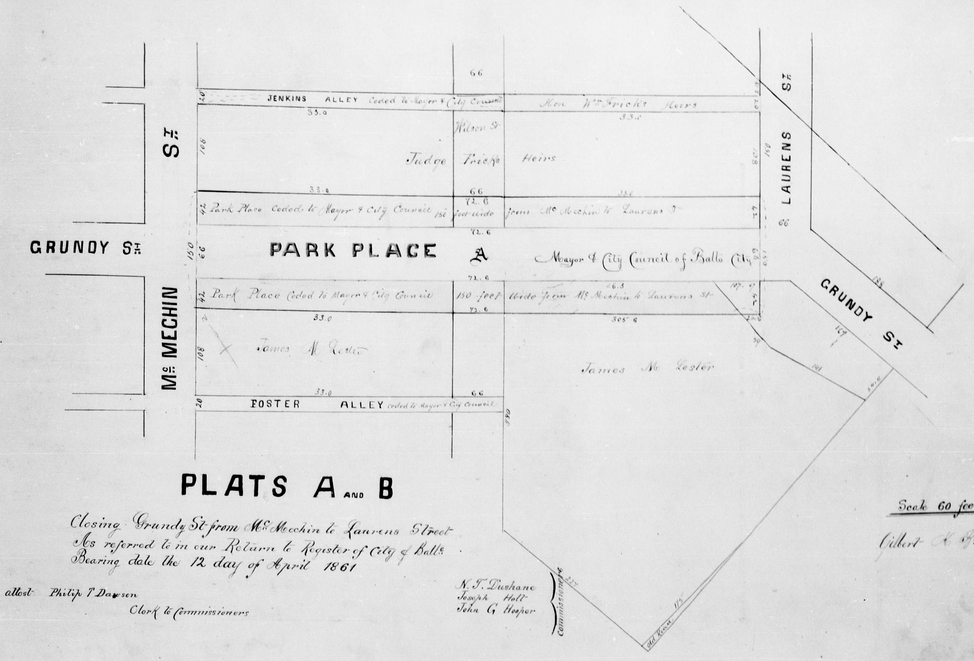

PLATS A AND B

Closing Grundy St from Mr Mechin to Laurens Street
As referred to in our Return to Register of City of Balto
Bearing date the 12 day of April 1861

attest: Philip T Dawson
Clerk to Commissioners

N. T. Dushane
Joseph Holt
John G Hopper
Commissioners

Scale 60 feet to the inch

Albert H Grayson
City Surveyor

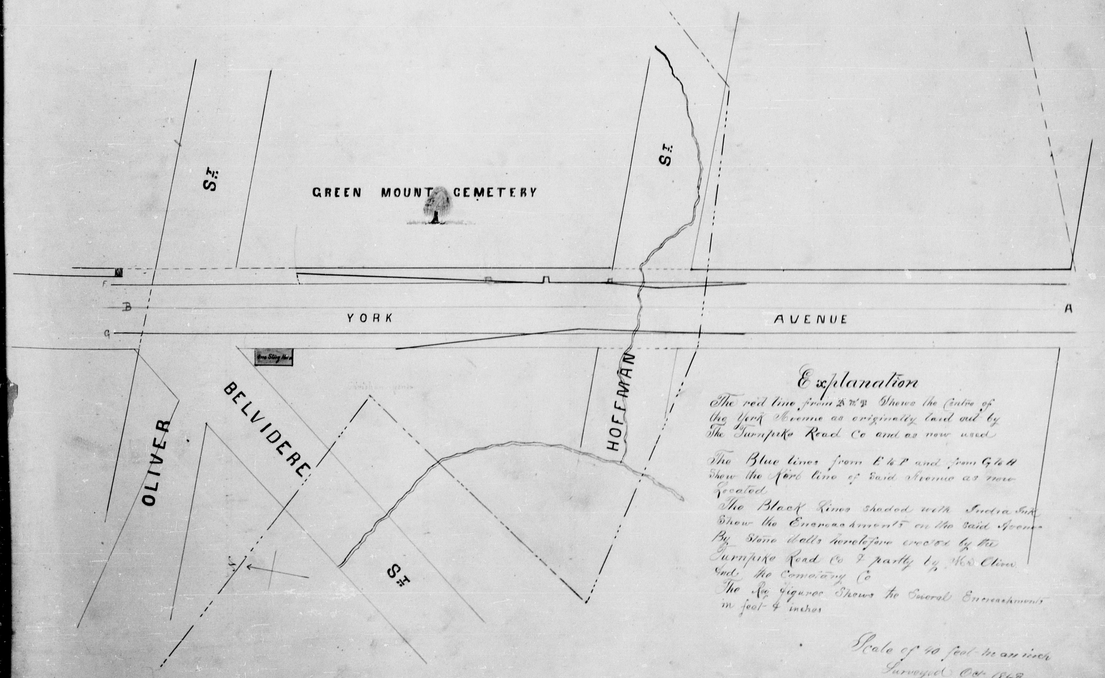

Explanation

The red line from A to B shows the Centre of the York Avenue as originally laid out by the Turnpike Road Co and as now used.

The Blue lines from C to D and from G to H show the new line of said Avenue as now located.

The Block Lines shaded with India Ink show the Encroachments on the said Avenue By Stone walls heretofore erected by the Turnpike Road Co & partly by the Elder and the Cemetery Co

The No figures shows the Several Encroachments in feet & inches

Scale of 40 feet to an inch
Surveyed Oct 1868
Owen Holden
Surveyor