bca_brg12_bca220-0464 ©Maryland State Archives

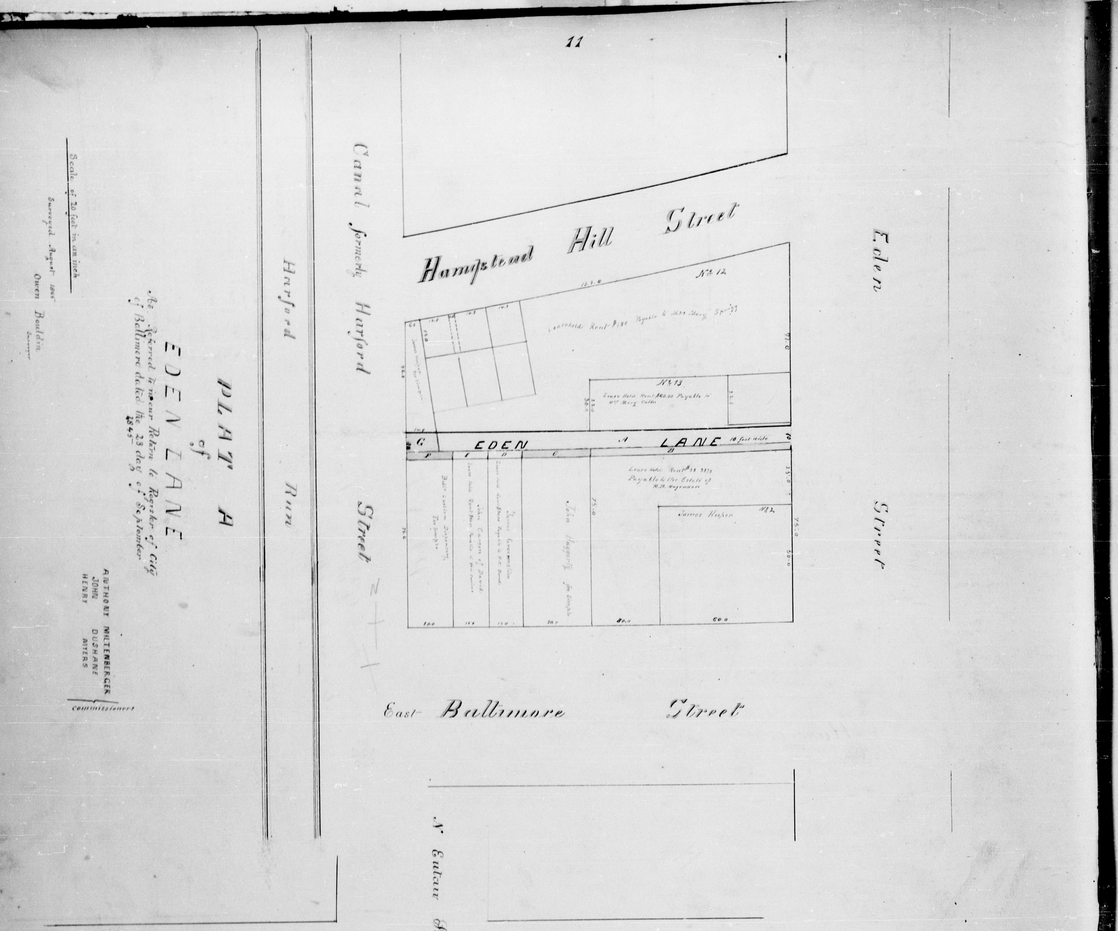

PLAT A of EDEN LANE

As referred to in our Return to Register of City of Baltimore dated the 23 day of September 1834

Author Miltenberger
John Dushane
Henry Myers
Commissioners

Scale of 20 feet in an inch

Surveyed August 1834
Owen Boulden

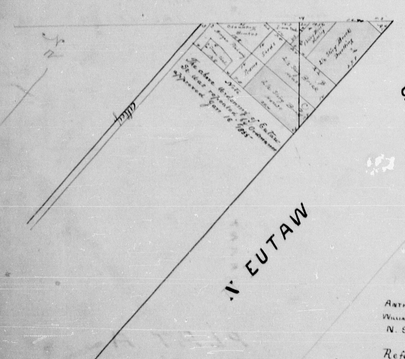

PLAT A of EUTAW STREET.

As referred to in our Return to Register of City of Baltimore dated the Second Day of December 1834

Attest W. A. Baker Clerk

Scale 20 feet in an inch

Authy Miltenberger
Thomas P. Lightner
N. S. Hampton
Commissioners

Reference
A. Mary Chase
B. Chewton Banks
C. Morgan Doherty

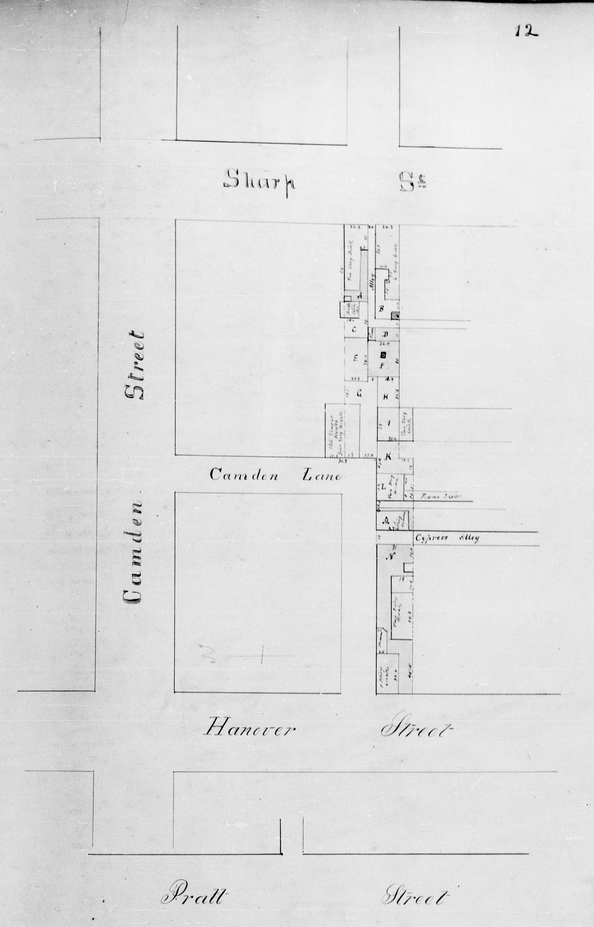

PLAT A of Dover Street

As referred to in our Return to Register of City of Dated the 29th day of July 1847

Authy Dushane
Samuel McHenry
John Dushane
Commissioners

Geo. P. Woodward Surr.

References
A. Mary Chase
B. Chewton Banks
C. Morgan Doherty
D. Wm. Hopkins
E. Wm. Hopkins
F. Wm. Hopkins
G. Wm. Hopkins
H. Wm. Hopkins

Scale 10 feet in an inch
Thos. P. Chisholm
City Surveyor

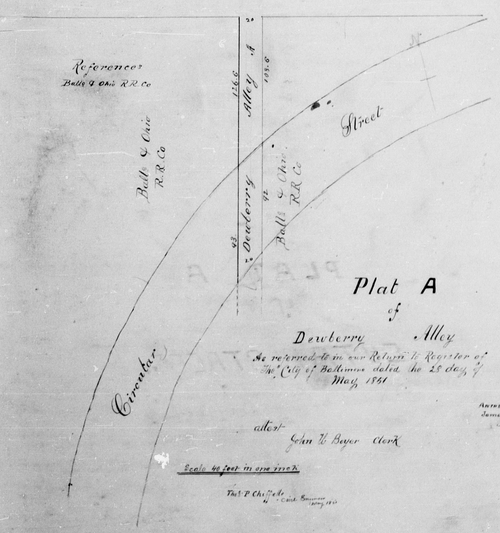

Plat A of Dewberry Alley

As referred to in our Return to Register of the City of Baltimore dated the 28 day of May 1851

Attest John H. Boyer Clerk

Authy Miltenberger
James McHenry
D. J. Cain
Commissioners

Scale 40 feet in one inch

Thos. P. Chisholm
City Surveyor

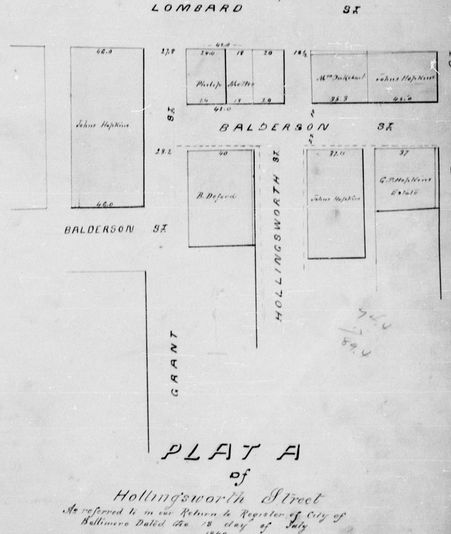

PLAT A of Hollingsworth Street

As referred to in our Return to Register of City of Baltimore Dated the 18 day of July 1846

A Shows the property of Gen Lemuel Taylor required for the opening of Hollingsworth St. and pays to the Estate of Rosetlough 63 ft for Crowded Rent

Authy Miltenberger
Chas Dushane
John F. Hall
Commissioners

Scale 8 feet in an inch