brg12_1_211-0086 © Baltimore City Archives

PROPOSED NORTH STREET IMPROVEMENT BALTIMORE. MD. 1888

C. H. LATROBE, C. E.

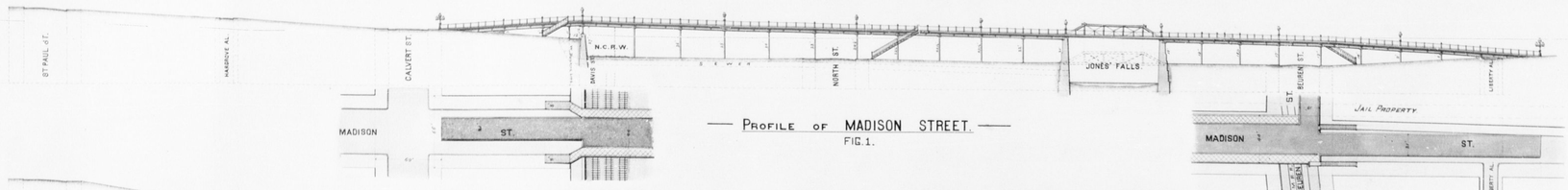

PROFILE OF MADISON STREET.
FIG. 1.

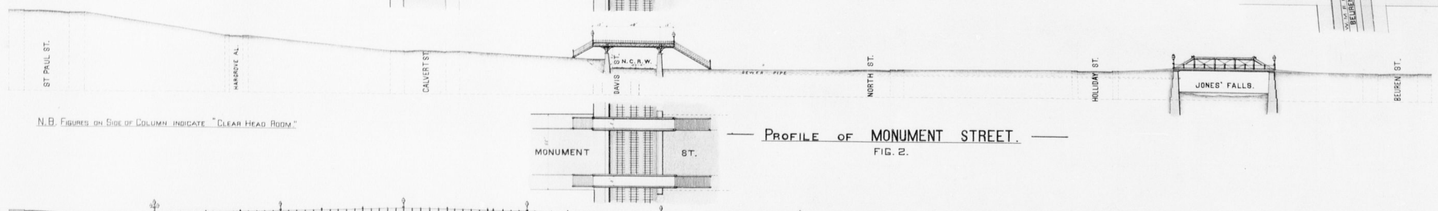

N.B. FIGURES ON SIDE OF COLUMN INDICATE "CLEAR HEAD ROOM."

PROFILE OF MONUMENT STREET.
FIG. 2.

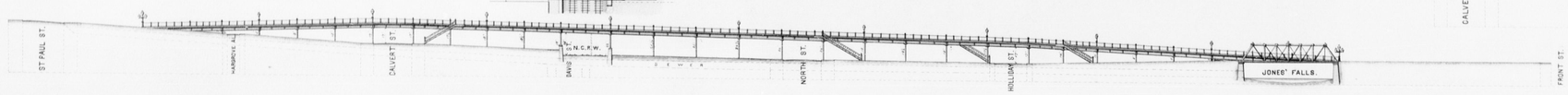

PROFILE OF CENTRE STREET.
FIG. 3.

PROFILE OF READ STREET.
FIG. 4.

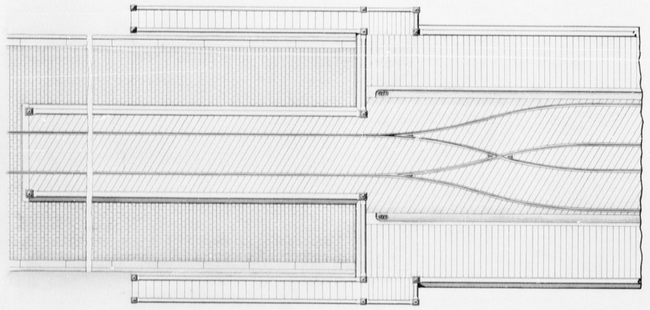

N.B. FIGURES 6, 7, 8, 9, & 10. SHOW CHARACTER OF WORK IN DETAIL ONLY. OTHER SMALL PLANS & ELEVATIONS SHOW WORK AS PROPOSED TO BE EXECUTED.

PART PLAN — WOODEN FLOOR.
FIG. 6.

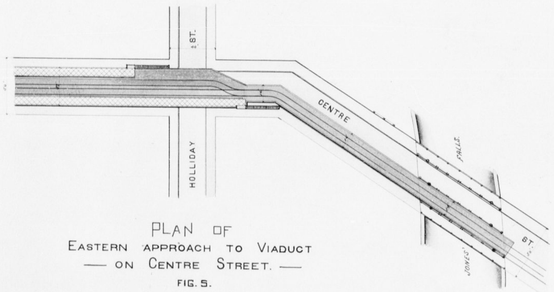

PLAN OF
EASTERN APPROACH TO VIADUCT
— ON CENTRE STREET. —
FIG. 5.

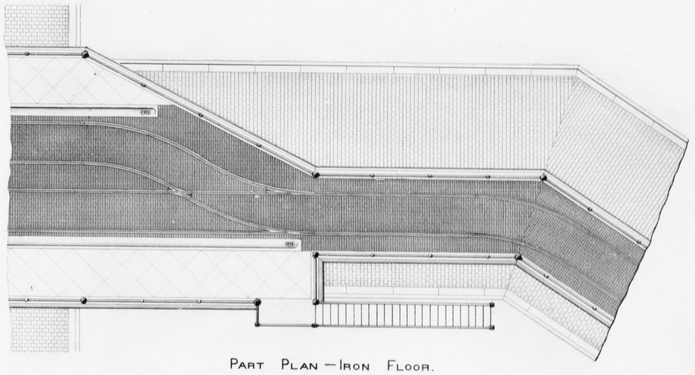

PART PLAN — IRON FLOOR.
FIG. 7.

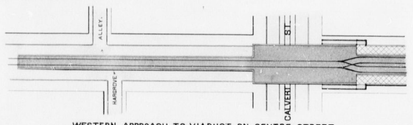

WESTERN APPROACH TO VIADUCT ON CENTRE STREET.



— ELEVATION. —
FIG. 8.

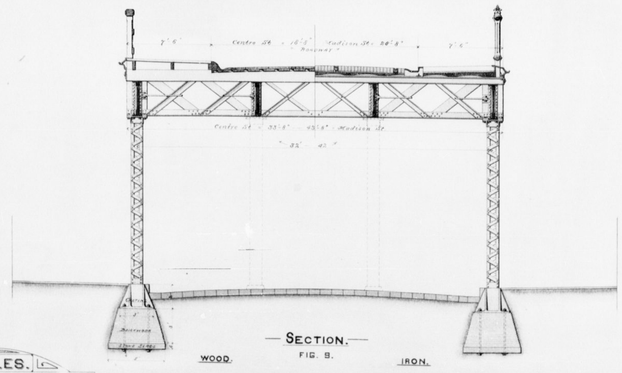

WOOD. — SECTION. — IRON.
FIG. 9.

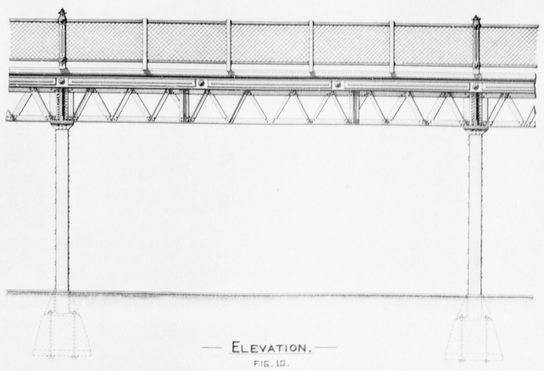

— ELEVATION. —
FIG. 10.

SCALES.

FIGS. 1, 2, 3, 4, & 5.	= 1 IN. = 40 FT.
FIGS. 6. & 7.	= 1 IN. = 6 FT.
FIGS. 8, 9, & 10.	= 1 IN. = 4 FT.

A. S. BARNOLD, DEL.

No. 4.

M 4549 — 1724