Exempt Property

Dep Cut Northern Central RR
Lot known as Dep Cut
containing 6 acres bounded N.
by R.R. track and Alley Chase

N W Cor ✓ W. D. McKim
St Paul 320 ft W. S. St Paul St to Hoffman
S Chase St. 184 ft to Longwood Alley
angular f 2.50 10.000

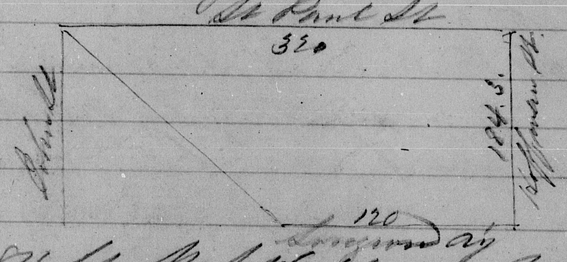

N W Cor 184 ft. W S Hoffman St 184 ft
St Paul St deep to Falls f 1.25 fm 2875
Hoffman St
N E Cor 123 ft. E. S. St Paul deep to
St Paul Lines Falls f 1 1538
Hoffman
S E Cor 320 ft E S St Paul St 122 ft
St Paul E deep to Haywood Ay
Hoffman f 250 10.000

N E Cor ✓ John S. McKim No 56 on Plat
St Paul 75 ft E S St Paul St along
S Chase St angle to City Property &
Haywood Alley f 5 4688

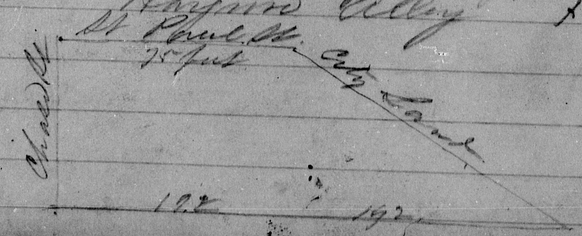

S E Cor Exempt Property
St Paul ✓ John S. McKim
S Chase 432 ft Con E. S. St Paul St to Eager St
123 ft deep to Haywood Ay f 4 21.625.

N W Cor ✓ John S. McKim No 34. on plat.
Calvert 432 ft Con W. S. Calvert St to
S Eager St Chase St 123 feet deep to
Haywood Alley f 4 21.625.
Impts 1. 2. S. B. Mansion H. 6.000
Furniture 3.000
Plate 500
2 Gold Watches 150
1 Male Slave Josiah 35 years old
1 Fem do Josephine (30) 30 "
2 Cows 60

N W Cor ✓ John S. McKim No 55 on plat
Calvert & Chase 320 ft W. S. Calvert St 122 ft
to Haywood Ay &
City Property f 3. 12000

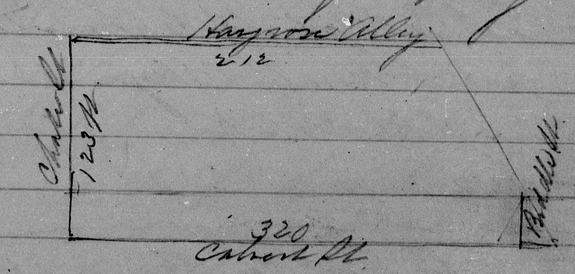

N W Cor ✓ W. D. McKim Est.
Calvert & 320 ft W. S. Calvert St to Hoffman
John St 122 ft deep to Haywood Ay f 3. 12.000