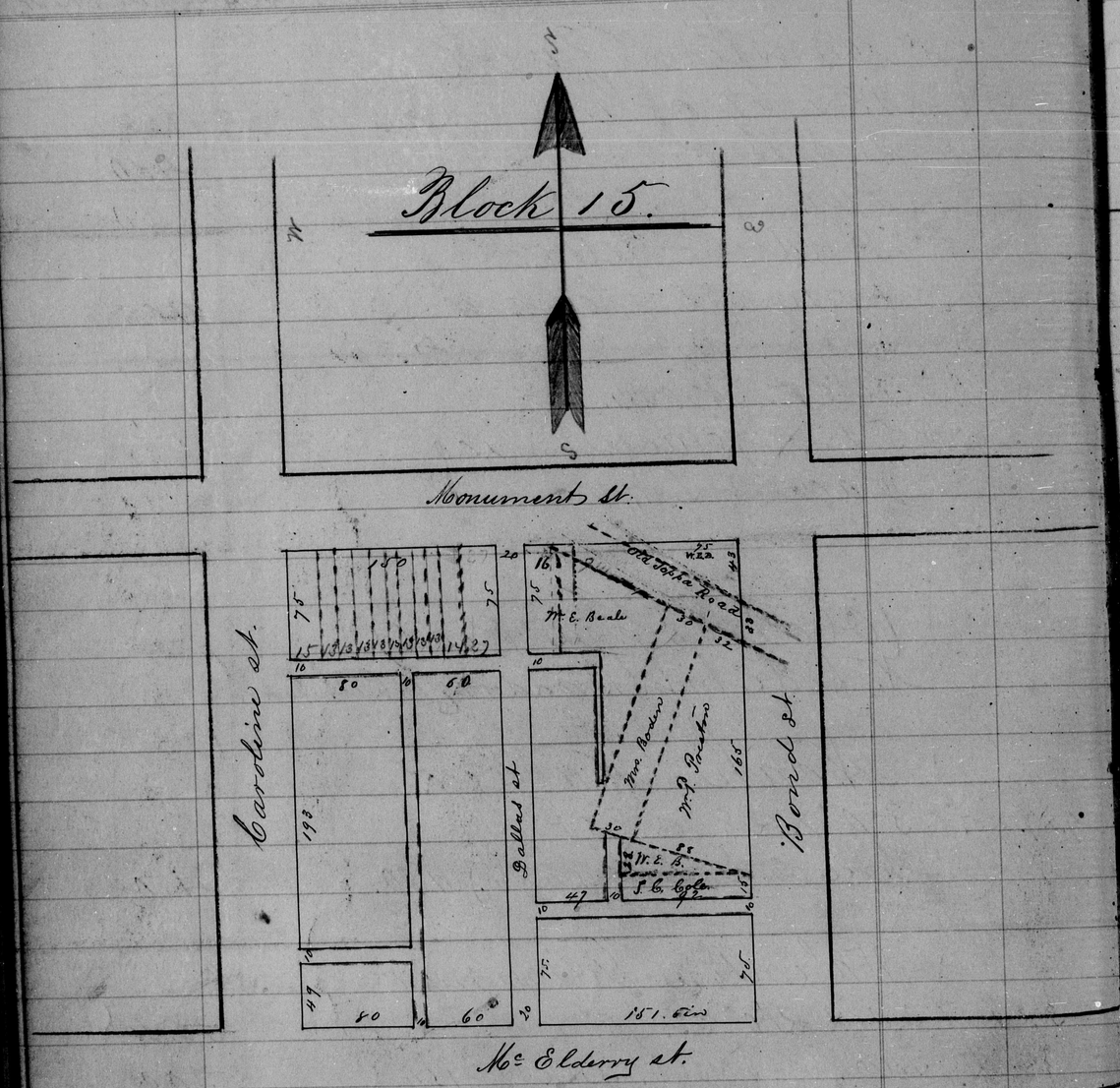

Scale. 100 f.t to an inch.

Col. Wm. E. Beale. (Est)
× 28 × 40 @ 25¢ 88
Vancant Lot.
On 10 ft alley adjoing S. C. Cole lot in rear.

W. Side from McElderry to Monument.

Saml. C. Cole.
× 15 × 90 @ 2.50 375
3 S. B. S. P. & S. B. B. B. 2000
Full 175 ×

Wm. P. Preston
× 165 × 60 average @ 2.00 4125
2½ S. B. S. P. & S. B. B. Stable. 1000

Old Joppa Road
33 feet.

S. W. cor W. E. Beale.
Bond St × 43 × 75 to a point on Monument St @ 1.00 538
Monument St Vacant Lot.



(Old Joppa Road
South of Monument St)
from Bond to Dallas St.

" 301 Elizabeth Hammersley.
× 15 × 176 @ $1.50 282
2 S. B. S. 500

" 299 William Boden
× 15 × 177 @ 1.50 282
2 S. B. S. 500
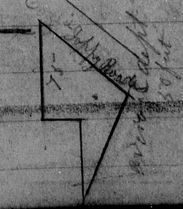
Wm. E. Beale.
× 91½ × 145 @ 50¢ 572
Vacant Lot.