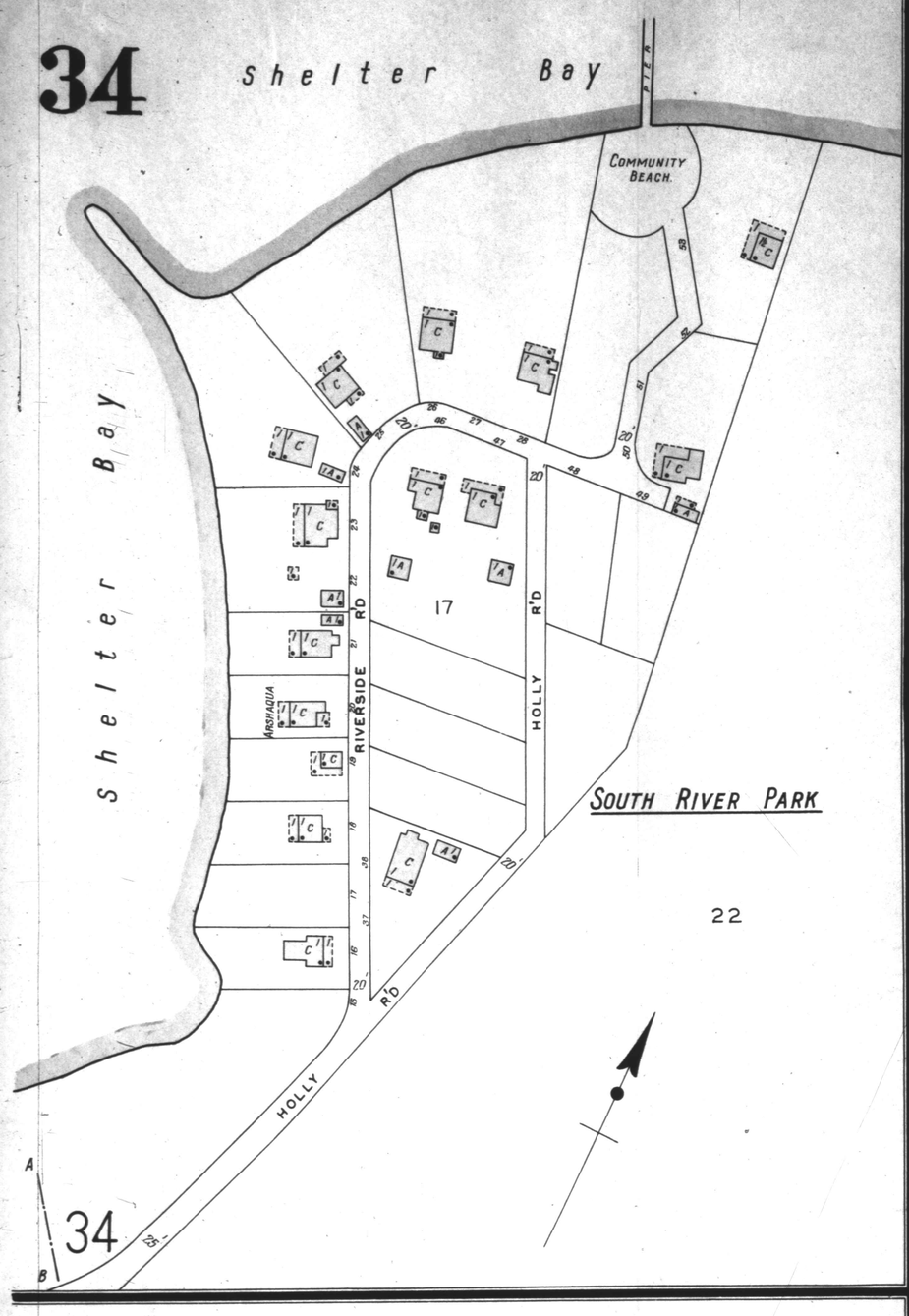
34
Shelter Bay
Shelter Bay
COMMUNITY BEACH
PIER
RIVERSIDE R'D
HOLLY R'D
ARSHAQUA
17
22
SOUTH RIVER PARK
HOLLY R'D
A
B
34

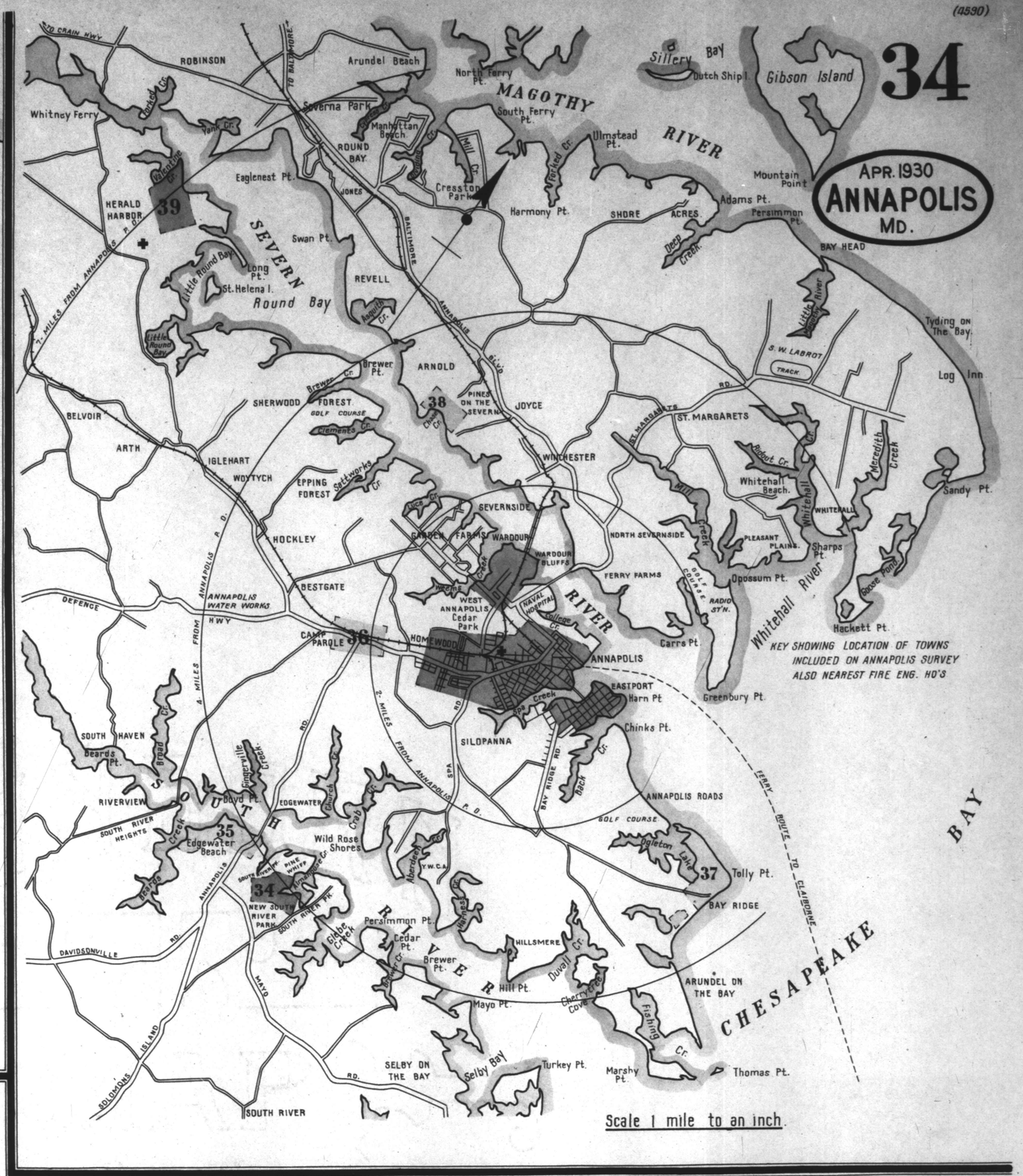
(4590)
34
APR. 1930
ANNAPOLIS
MD.
MAGOTHY RIVER
Sillery Bay
Dutch Ship I.
Gibson Island
Whitney Ferry
ROBINSON
Arundel Beach
North Ferry Pt.
South Ferry Pt.
Severna Park
Manhattan Beach
ROUND BAY
Eaglenest Pt.
HERALD HARBOR
39
SEVERN Round Bay
Swan Pt.
Long Pt.
St. Helena I.
Little Round Bay
Cresston Park
Harmony Pt.
Ulmstead Pt.
SHORE ACRES
Adams Pt.
Persimmon Pt.
Mountain Point
BAY HEAD
REVELL
ARNOLD
Brewer Pt.
PINES ON THE SEVERN
38
JOYCE
SHERWOOD FOREST
GOLF COURSE
BELVOIR
ARTH
IGLEHART
WOYTYCH
EPPING FOREST
HOCKLEY
BESTGATE
ANNAPOLIS WATER WORKS
CAMP PAROLE
36
WINCHESTER
ST. MARGARETS
S. W. LABROT TRACK
Tyding on The Bay
Log Inn
Sandy Pt.
Whitehall Beach
WHITEHALL
Sharps Pt.
Opossum Pt.
PLEASANT PLAINS
NORTH SEVERNSIDE
FERRY FARMS
SEVERNSIDE
GARDEN FARMS
WARDOUR
WARDOUR BLUFFS
WEST ANNAPOLIS
Cedar Park
NAVAL HOSPITAL
HOMEWOOD
ANNAPOLIS
EASTPORT
Harn Pt.
Chinks Pt.
Carrs Pt.
Greenbury Pt.
Hackett Pt.
Whitehall River
KEY SHOWING LOCATION OF TOWNS INCLUDED ON ANNAPOLIS SURVEY ALSO NEAREST FIRE ENG. HO'S
SILOPANNA
SOUTH HAVEN
Beards Pt.
RIVERVIEW
Boys Pt.
EDGEWATER
35
Edgewater Beach
Wild Rose Shores
SOUTH RIVER
34
NEW SOUTH RIVER PARK
Persimmon Pt.
Cedar Pt.
Brewer Pt.
Hill Pt.
Mayo Pt.
HILLSMERE
ANNAPOLIS ROADS
GOLF COURSE
Eastern Lake
37
Tolly Pt.
BAY RIDGE
ARUNDEL ON THE BAY
Thomas Pt.
Marshy Pt.
Turkey Pt.
Selby Bay
SELBY ON THE BAY
CHESAPEAKE BAY
FERRY ROUTE TO CLAIBORNE
DAVIDSONVILLE
SOLOMONS ISLAND
Scale 1 mile to an inch.

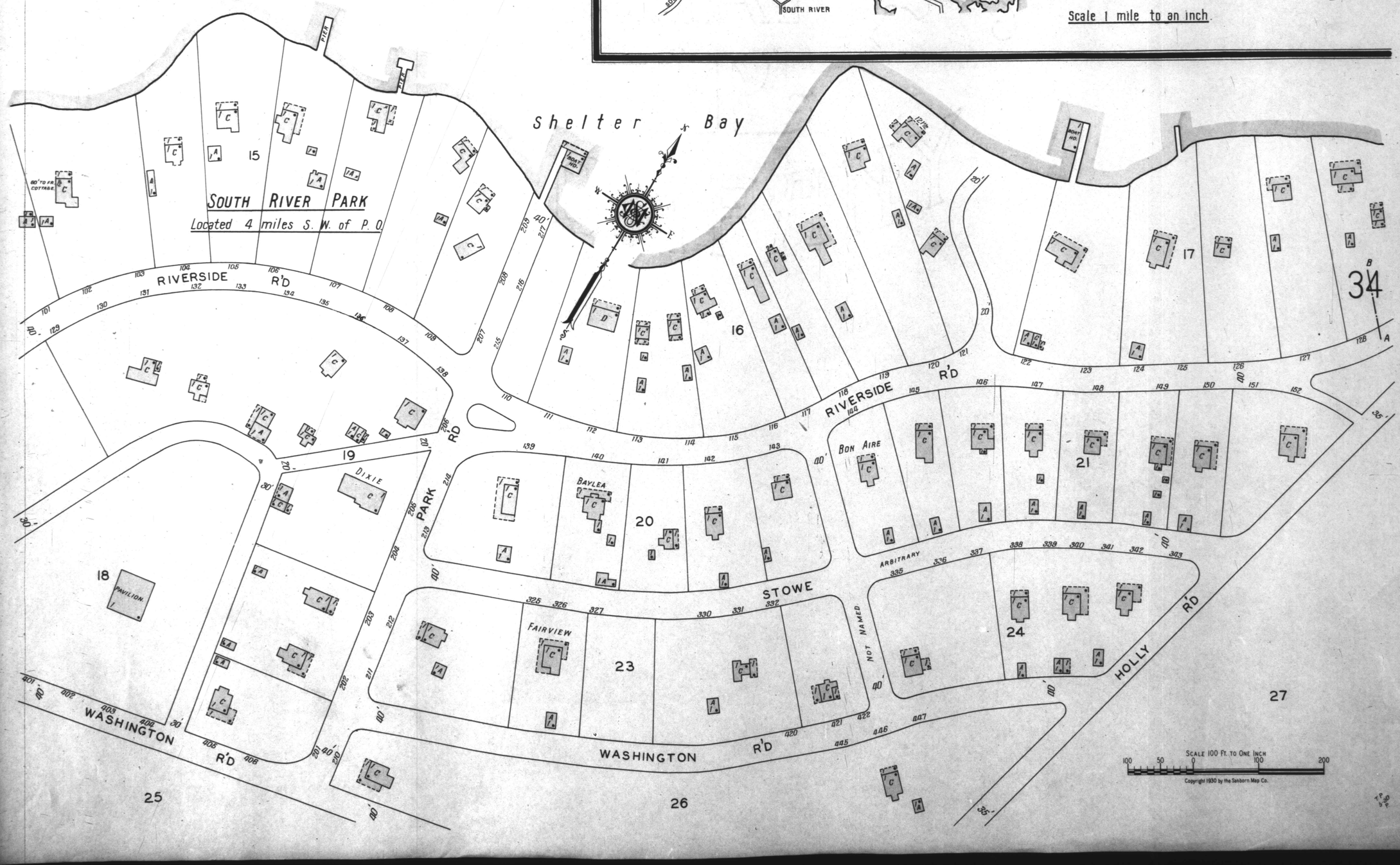
Shelter Bay
SOUTH RIVER PARK
Located 4 miles S. W. of P. O.
15
RIVERSIDE R'D
16
17
34
B
A
19
DIXIE
PARK RD
BAYLEA
20
BON AIRE
21
18
PAVILION
STOWE
ARBITRARY
NOT NAMED
FAIRVIEW
23
24
HOLLY R'D
27
WASHINGTON R'D
25
26
SCALE 100 FT. TO ONE INCH
Copyright 1930 by the Sanborn Map Co.