JAN 17 1922

(1020)
(4-SHEETS)

1

SANBORN MAP COMPANY.
POPULATION 2500
PREVAILING WINDS S.W.
WATER FACILITIES SEE NOTE
TWO HAND HOSE REELS

BARTON

ALLEGHANY COUNTY
MARYLAND
NOVEMBER 1921
11 BROADWAY, NEW YORK.

COPYRIGHT, 1922, BY THE SANBORN MAP COMPANY.
©CLF 41231

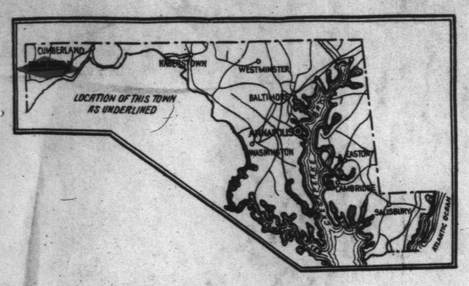

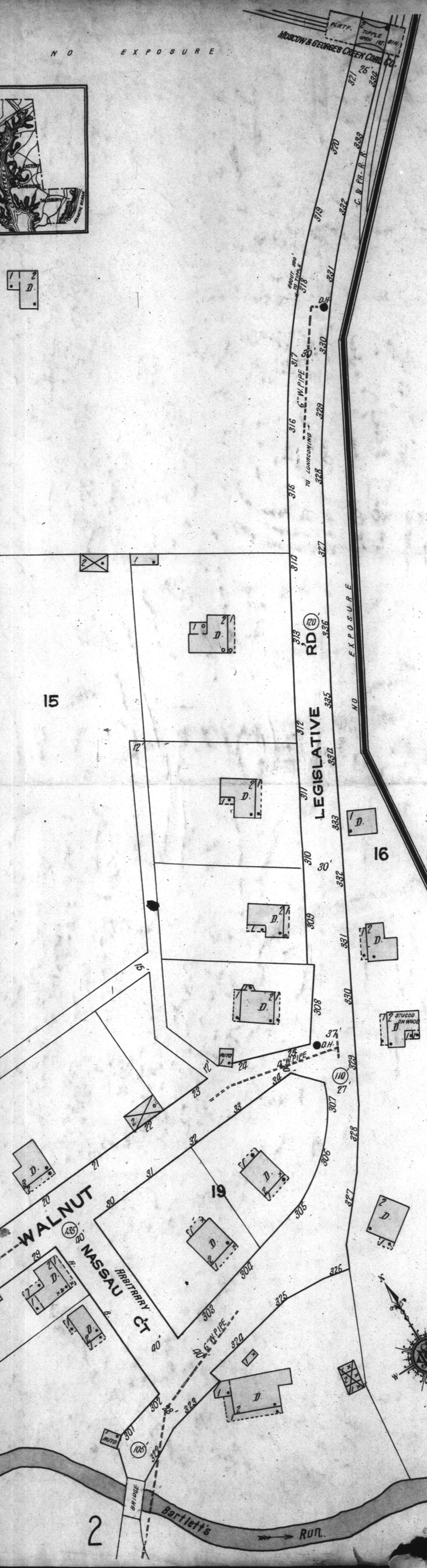

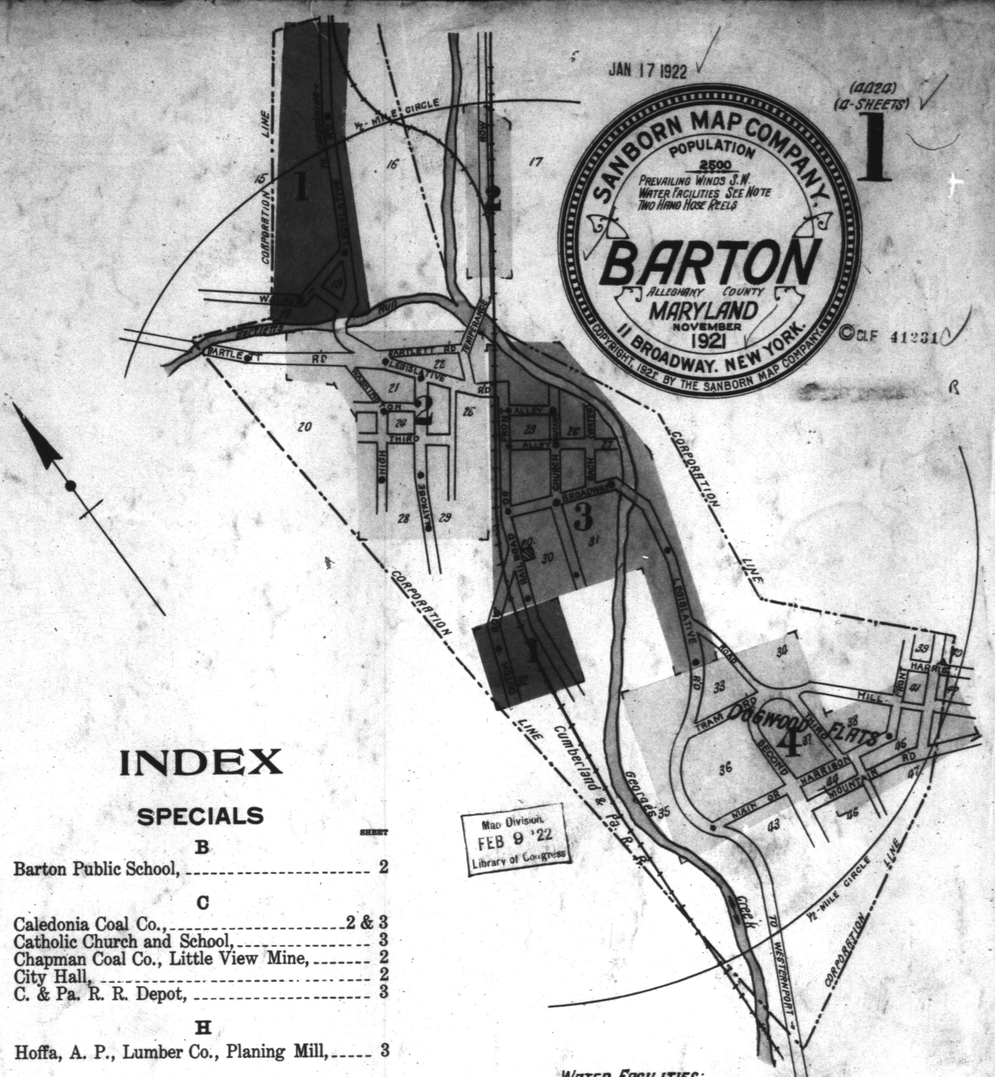

Map Division
FEB 9 '22
Library of Congress

INDEX

SPECIALS

	SHEET
B	
Barton Public School,	2
C	
Caledonia Coal Co.,	2 & 3
Catholic Church and School,	3
Chapman Coal Co., Little View Mine,	2
City Hall,	2
C. & Pa. R. R. Depot,	3
H	
Hoffa, A. P., Lumber Co., Planing Mill,	3
I	
I. O. O. F. Hall,	2
L	
Logsden's Hall,	3
M	
Methodist Church,	2
Moscow & Georges Creek Coal Co.,	1
P	
Post Office,	3
Potomac Coal Co.,	4
Presbyterian Church,	3
U	
United Mine Workers of America Hall,	1

WATER FACILITIES:
Gravity system of water wks.-- Source of Supply. 4,000,000 gal.-impounding reservoir situated on Bartlett's Run, 1-mile N.W. of Broadway & Front Sts.- Elevn of reservoir 2,000'-Pressure 80-lbs. to 150-lbs.- 3-miles 8" to 4" mains.- 21-D.H.'s installed.- 10-D.H.'s to be installed.- Water consumption not obtainable.- system installed 1921.

FIRE DEPARTMENT:
Volunteer.- 1-company.- 50-men.- 2-hand hose reels, 1000-2½" hose (ordered).- Alarm by whistle.

Streets: not paved.- Elevations: uneven.
Lights: electric.

KEY

WINDOWS LIT WITH WIRE GLASS
NUMBER OF STORIES
SINGLE ROF
COMPOSITION RF
SLATE OR TIN RF
FIRE WALL 18 IN. ABV ROOF
METAL CORNICE
FIRE WALL 18 IN. ABV ROOF
WOOD CORNICE
FIRE WALL 18 IN. ABV ROOF
FRAME PARTITION
OPENING WITH IRON DOOR
" " "STANDARD" IRON DOOR
WINDOWS & IRON SHUTTERS
WINDOW 1st STORY
WINDOWS 1st & 3rd STORIES
" 2nd & 4th "
STABLE (CB)-CONCRETE BLOCK
BUILDINGS COLORED YELLOW ARE FRAME
" " RED BRICK
" " BLUE STONE
" " GRAY IRON
" " BROWN FIRE PROOF
(5) (25) INDICATE RELATIVE HEIGHTS
(AS) AUTOMATIC SPRINKLERS
FIRE STATION, AS SHOWN ON KEY MAP
ALTERNATE STREET NUMBERS ARE ACTUAL
CONSECUTIVE STREET NOS ARE ARBITRARY

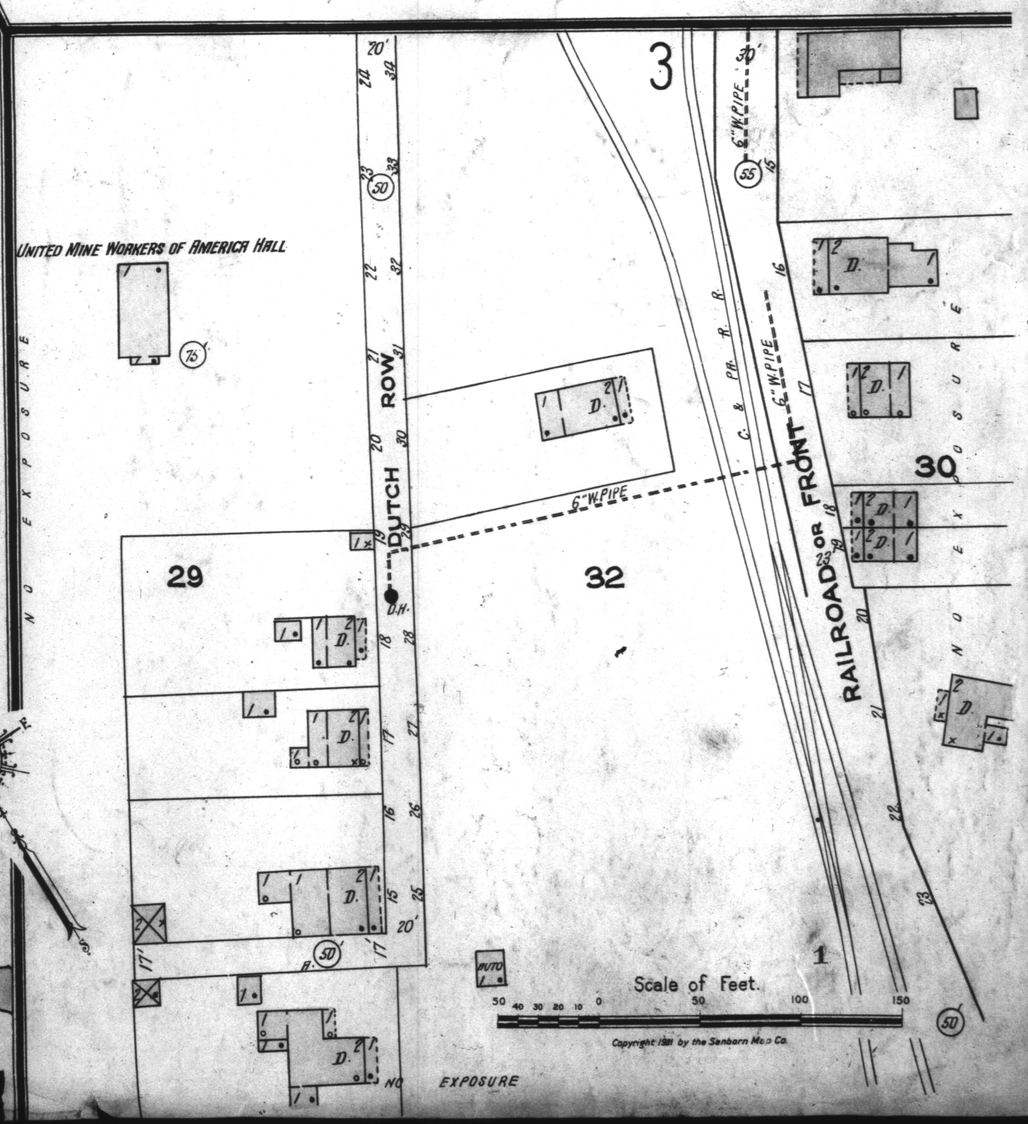

THE LIBRARY OF CONGRESS
10 FIRST STREET SE.
WASHINGTON, D.C.