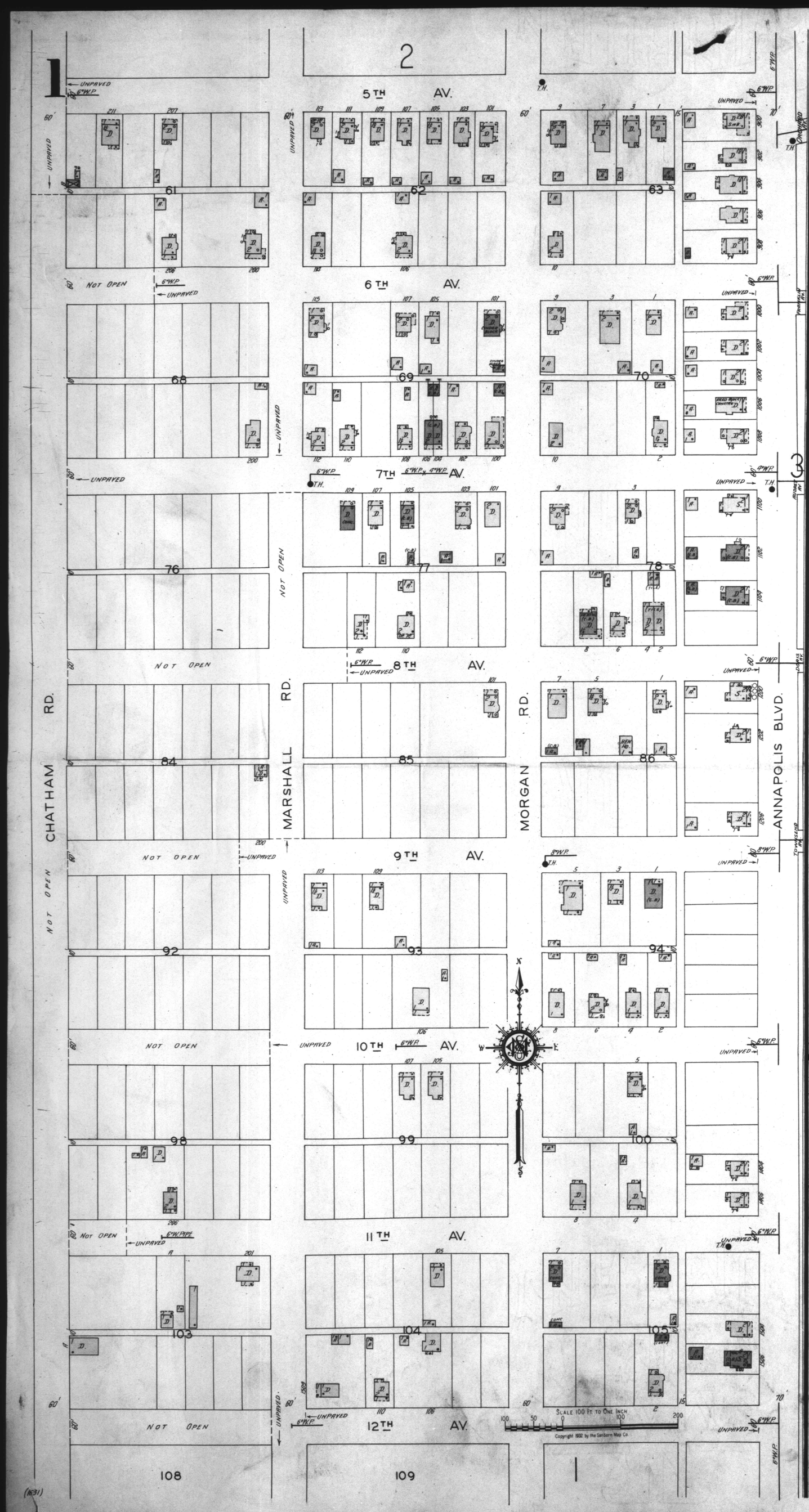


WATER FACILITIES: None
Village not incorporated. Water supply from Baltimore City.

FIRE DEPT.: None
Volunteer companies from Glenburnie, 5 miles South of Brooklyn & Linthicum, 4 miles S.W. of Brooklyn answer alarms given by telephone.
No fire limits. No fire resistive roofing ordinance

NOTE:
REED BLOCK CONSTR'N = BLOCKS OF REED BOUND TOGETHER BY CEMENT, ABOUT 10"X12"X3" IN SIZE.
Public lights: Elec. Topography: Level.
Street paving: Annapolis Blvd. Belle Grove Rd. & Morgan Rd. paved others unpaved but in good condition.

(3 SHEETS)

SANBORN MAP COMPANY
POPULATION 2300
PREVAILING WINDS N. W.
FOR WATER FACILITIES AND FIRE DEPARTMENT, SEE REPORT
BROOKLYN
ANNE ARUNDEL COUNTY
MARYLAND
JUNE 1932
NEW YORK
COPYRIGHT 1932 BY THE SANBORN MAP COMPANY
GREAT CARE HAS BEEN EXERCISED IN THE PRODUCTION OF OUR PUBLICATIONS AND OUR SERVICE, BUT ABSOLUTE ACCURACY IS NOT GUARANTEED

SEP 26 1932 ©aF san. 1089
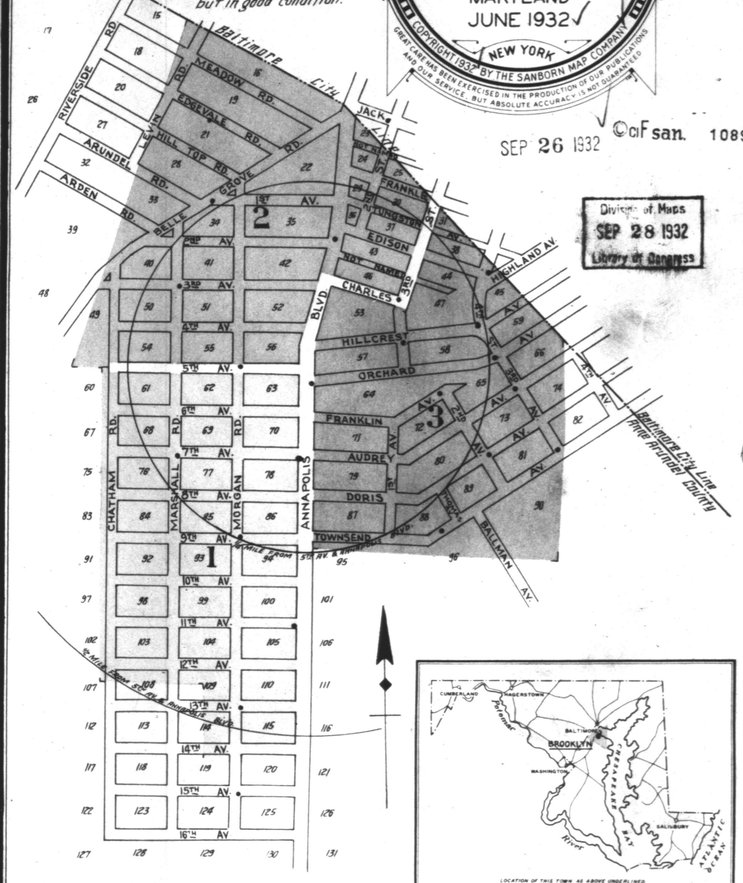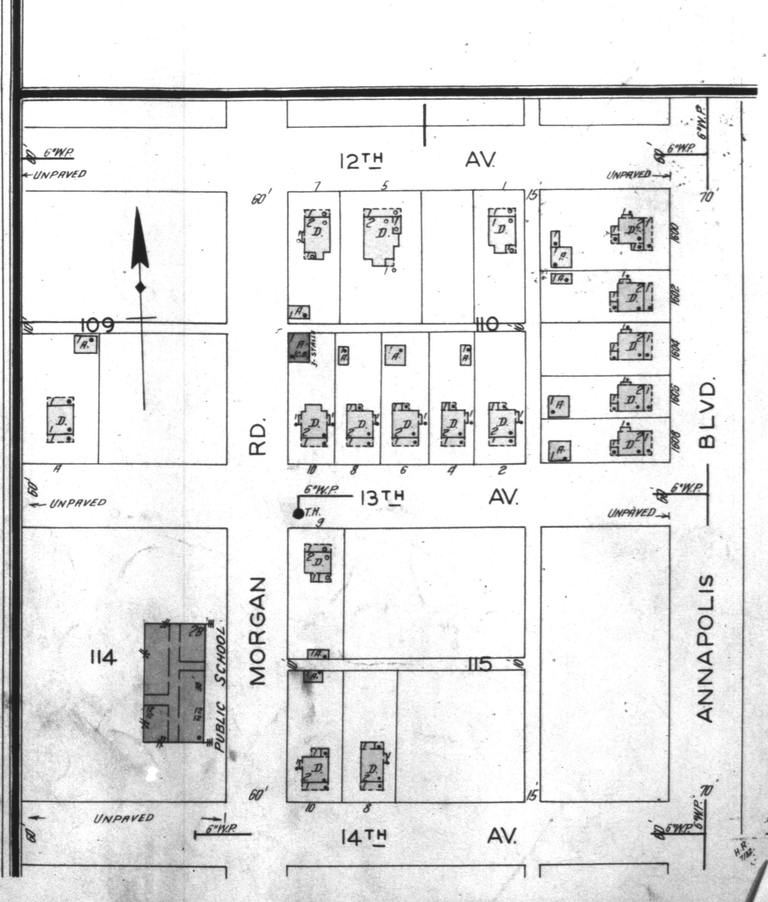
Division of Maps
SEP 28 1932
Library of Congress