WATER FACILITIES:
Owned by Town.- Direct pumping against stand pipe pressure- Capacity of stand pipe 58,784 gals. (see sheet No. 3)- Water supply from 2 Artesian wells, capacity 600 gals. per. minute each.- 1 Snow pump 10x16x9x12, capacity 700 gals. per. minute.- 1 Deming triple plunger pump 7x8, capacity 350 gals. per. minute.- Power: electric.- Domestic & fire pressure the same, average 40 pounds.- About 2⅞ miles 4", 6" & 8" mains.- 28 double hydrants.- Mains laid 1889.- Daily consumption: 175,000 gals.-

FIRE DEPT.
1 Volunteer Co. 30 Members.- 2 Hose Carts with 500' 2½" hose each.- 800' of hose in reserve.- 1 Hook & Ladder Truck (hand drawn).- Fire alarm: bell on Opera Ho.-

Commerce St. to be paved.- Public lights: electric.-
No night police.-
No fire limits.-

SANBORN MAP COMPANY.
POPULATION 1450
PREVAILING WINDS: WEST
WATER FACILITIES: SEE NOTE
NO STEAM & NO HAND ENGINE
TWO HOSE CARTS
ONE HOOK & LADDER TRUCK
CENTERVILLE
QUEEN ANNE COUNTY
MARYLAND
JULY 1915
11 BROADWAY, NEW YORK.
COPYRIGHT 1915, BY THE SANBORN MAP COMPANY

663 (5 SHEETS)
1
AUG 12 1915

©CLF 29386

Map Division.
AUG 12 1916
Library of Congress

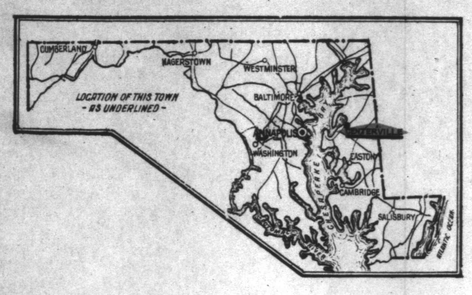

KEY
FIRE WALL 6 IN. ABV ROOF
METAL CORNICE
FIRE WALL 12 IN. ABV ROOF
WOOD CORNICE
FIRE WALL 18 IN. ABV ROOF
FRAME PARTITION
OPENING WITH IRON DOOR
" " "STANDARD" IRON DOOR
WINDOWS & IRON SHUTTERS
WINDOW 1st STORY
WINDOWS 1st & 3rd STORIES
" 2nd & 4th "
STABLE (CB) - CONCRETE BLOCK
BUILDINGS COLORED YELLOW ARE FRAME
" " RED BRICK
" " BLUE STONE
" " GRAY IRON
" " BROWN FIRE PROOF
INDICATE RELATIVE HEIGHTS
AUTOMATIC SPRINKLERS
FIRE STATION, AS SHOWN ON KEY MAP
ALTERNATE STREET NUMBERS ARE ACTUAL
CONSECUTIVE STREET NOS ARE ARBITRARY

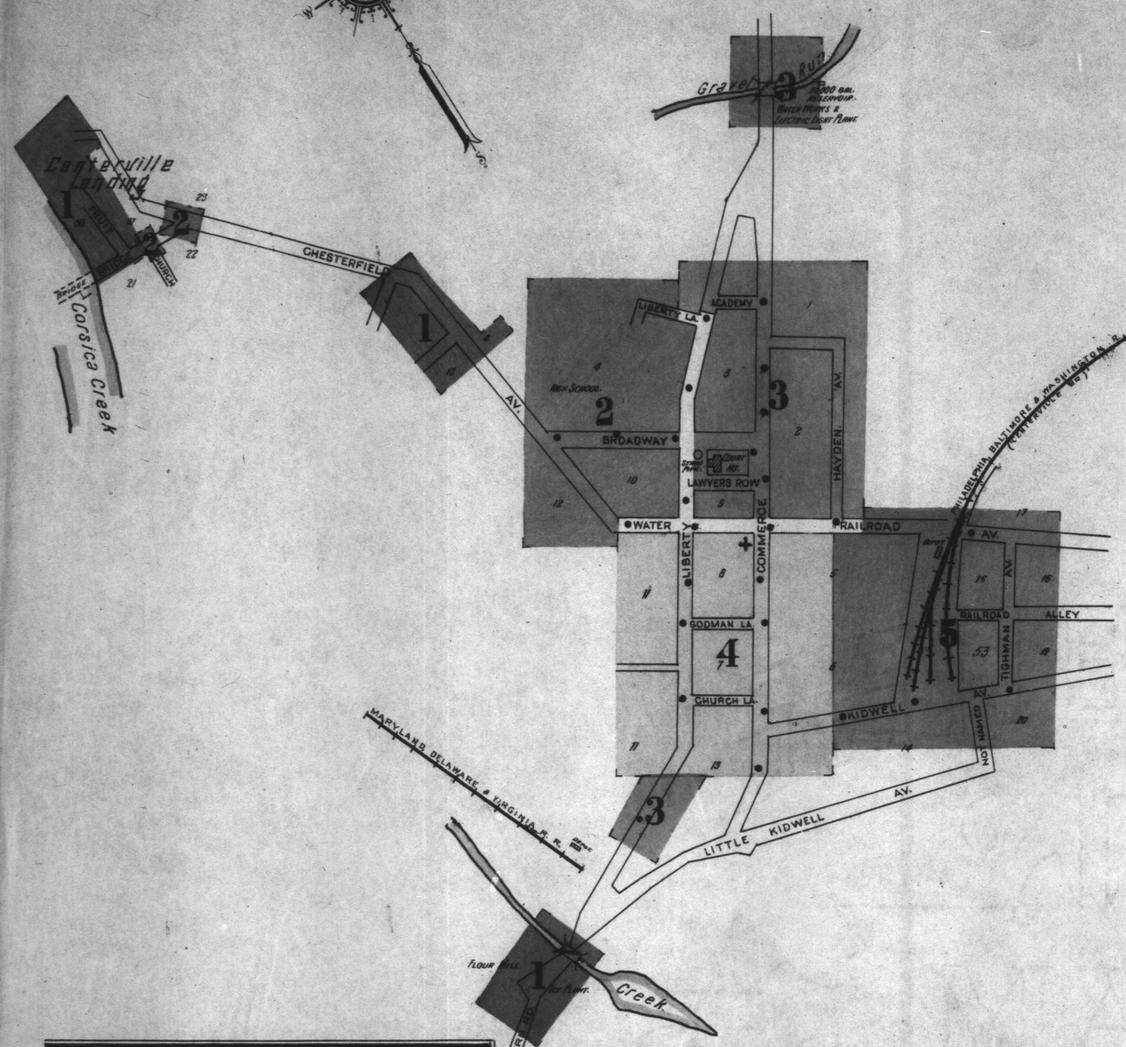

INDEX

STREETS

	Sheet
A	
Academy,	3
B	
Bridge, at Centerville Landing,	1 & 2
Broadway,	302–306 3
"	308–340 2
C	
Chesterfield Ave.,	98–120 2
" "	501–518 1
" " at Centerville Land'g,	2
" " Extended, at Centerville Landing,	1
Church, at Centerville Landing,	2
" Lane,	4
Commerce,	17–87 4
"	99–133 3
"	134–149 4
"	151–175 3
"	176–196 4
" Extended,	3
E	
Eastern Road,	1
F	
Fruit, at Centerville Landing,	1
G	
Goodman Lane,	4
H	
Hayden Ave.,	3
K	
Kidwell Ave.,	101–118 4
" "	119–144 5
L	
Lawyer's Row,	3
Liberty,	15–217 3
"	218 2
"	220–221 3
"	222–234 2 & 4
"	235–239 3
"	240–249 2
"	258–281 4
" near Little Kidwell Ave.	1
" Lane,	2 & 3
Little Kidwell Ave.,	1
R	
Railroad Ave.,	496–514 3
" "	531 4
" "	906–931 5
" Alley,	5
S	
Snyders Lane,	3
T	
Tilghman Ave.,	5
W	
Water,	402–409 2
"	501–512 3
"	517–520 4

SPECIALS

	Sheet
A	
Arlington Hotel,	3
C	
C. & P. Telephone Co., Storage Room,	3
Cahill Garage,	3
Carter & Co., Flour Mill,	1
Centerville Grammar School,	3
" High School,	2
" Ice Plant,	1
" " (formerly),	3
" Water W'ks & Elec. Light Pl't,	3
Central Mach. Shops, Auto & Carriage W'ks	3
Charles Wesley Mem'l M. E. Church (Neg.),	3
Church of the Mother of Sorrows (R. C.),	5
Conneley, D. G., Carriage Repairing W'ks,	2
County Court House,	3
" Jail,	2
E	
Emory & Bordley, Lumber Yard,	3
F	
Fire Department,	4
Forman, P. T., Bros., Agricultural Impl'ts,	3
G	
Grace M. P. Church,	4
H	
Harbisons Dairies, Cooling Station,	5
K	
Kenton's Garage,	3
L	
Langrall, J., & Bro., Cannery,	1
Library,	4
M	
Memorial M. E. Church (Negro),	3
Methodist Church (Negro),	3
" Episcopal Church,	2
N	
National Bank of Maryland Building,	3
O	
Opera House,	4
Ozmon, J. W., Warehouses,	1
P	
Perry Building,	3
P. B. & W. R. R. Depots,	5
Post Office,	4
Public Schools (Negro),	3
Q	
Queen Ann's National Bank Building,	3
S	
St. Paul's Episc'l Church & Parish House,	4
Standard Oil Co.,	5
T	
Thomas, C. S., Feed and Flour,	5
" R. W., & Son, Machine Shops, Auto and Carriage Works,	3
V	
Voshell, W. S., Wood Yard,	3
W	
Wesley, C., Mem'l M.E. Church (Negro),	3
Wright & Collins, Lumber and General Building Material Yard,	2
" " Lowe, Autos, Carriages, &c.,	3
" " " Warehouse,	5

NOTE.—House Numbers given are arbitrary.

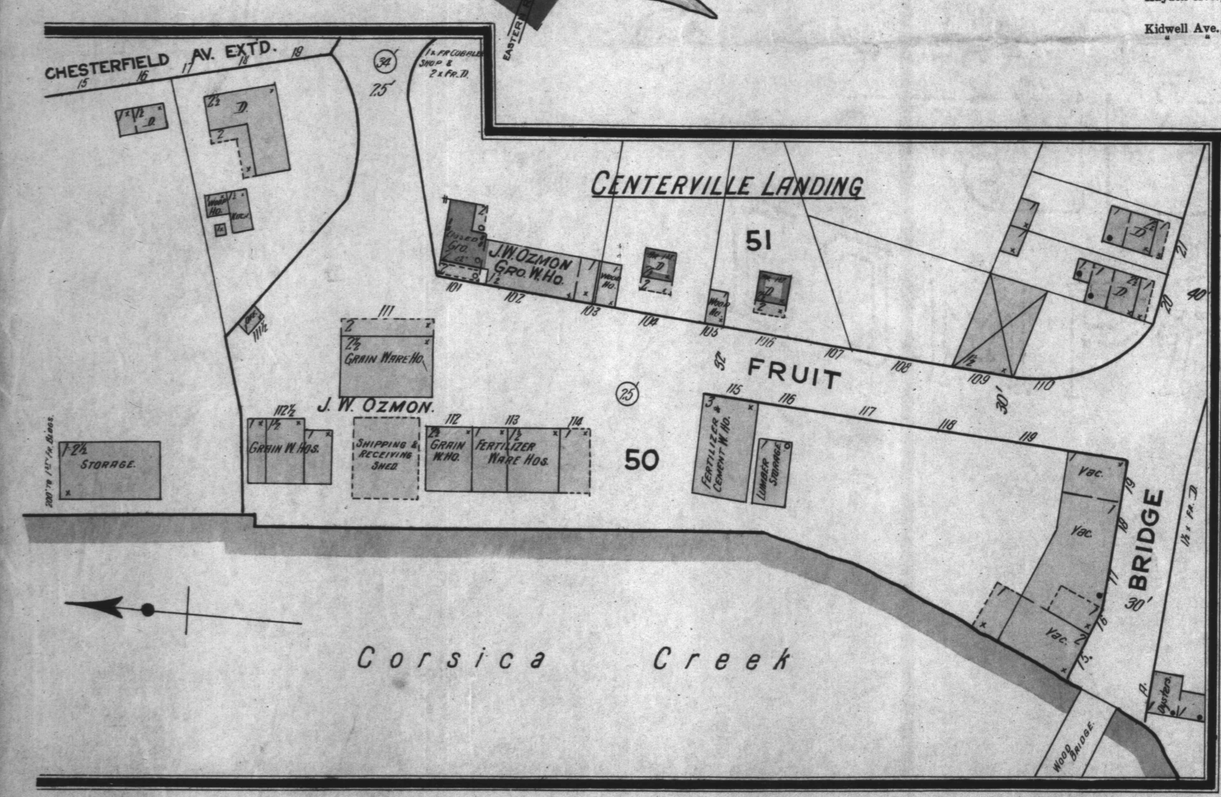

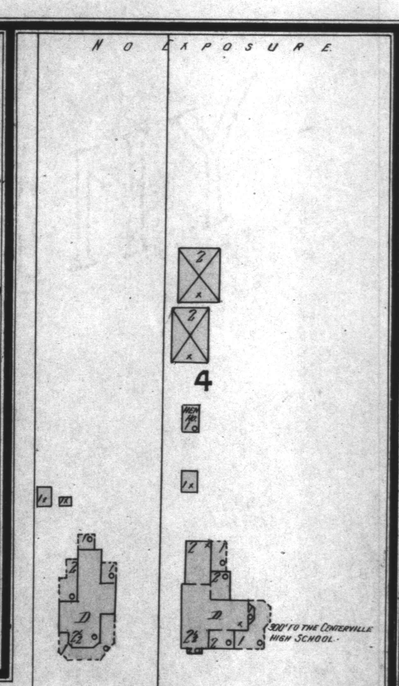

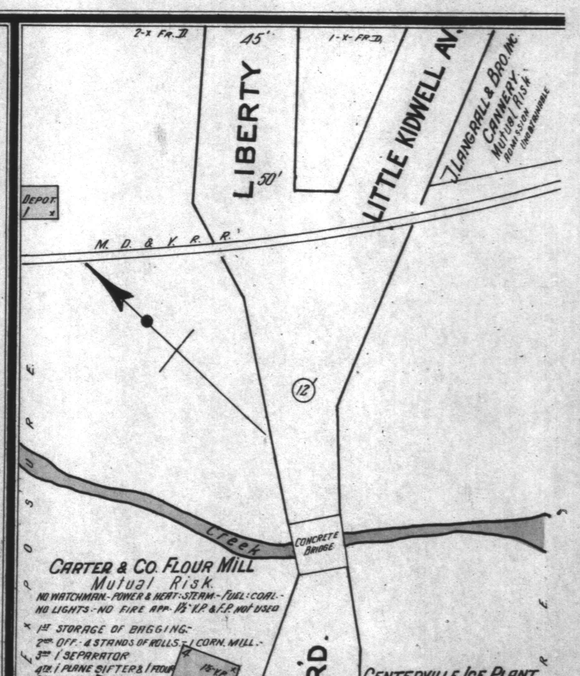

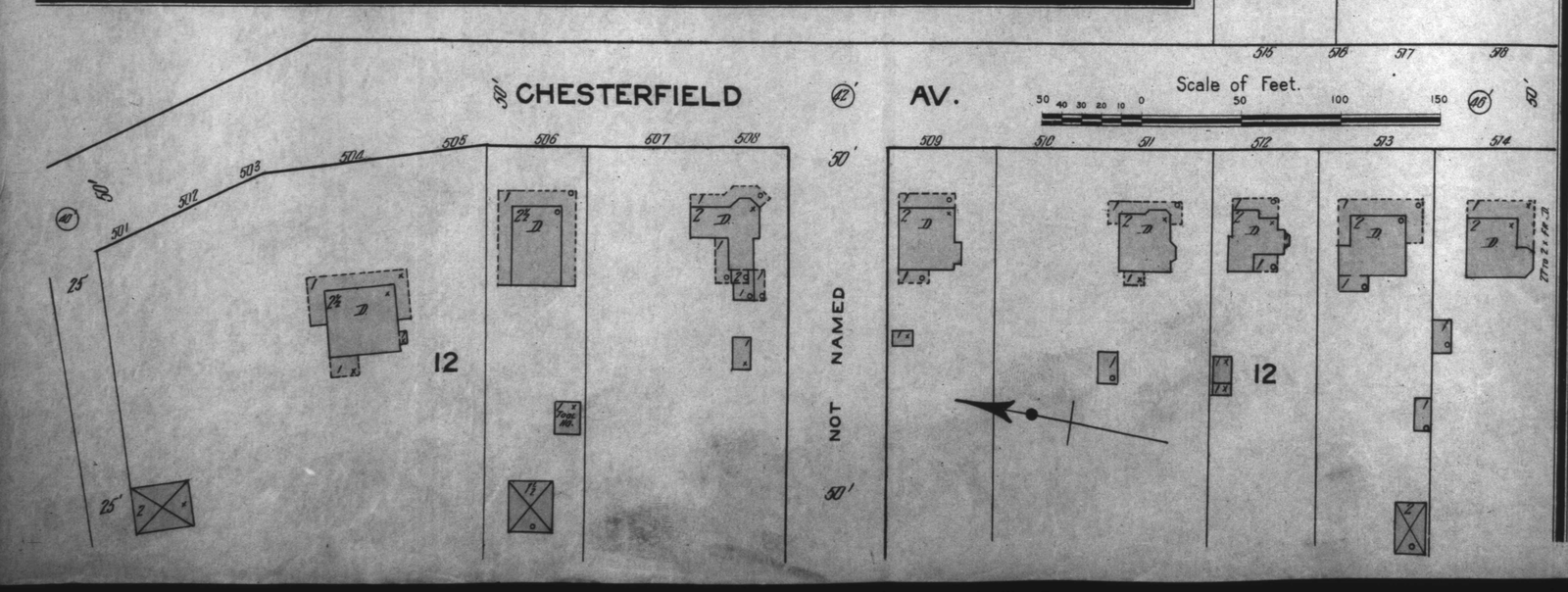

Map Division
29 JUL 1955
Library of Congress