NOV -9 '23
©CLF 42757

WATER FACILITIES:

Owned by town, supply from 2 artesian wells, direct pumping against stand-pipe pressure, cap'ty stand-pipe: 58,784 Gals. Base level with business section, pipe 100' elev. One Snow duplex steam pump, cap'ty: 600 Gals. per min. One Deming triplex pump, cap'ty: 350 Gals. per min. 5 miles of 4" to 8" mains, 28 D. Hydrants. Mains laid esp. Average daily consumption 150,000 Gals. Domestic & fire pressure 40 lbs. sq. in. Possible to get 75 lbs.- direct pressure.

FIRE DEP'T:

Chief partly paid.- 38 volunteers, one fire station in fr. building on Water St. F.A. bell on iron trestle rear of fire station. Steam siren on power ho., tel. exchange, can ring bell in sta.- Apparatus: One Ford triple combination.- Hale pump, - 240 Gals. per min. against 100 lbs. pressure. Studebaker truck with 1,500 2½" C.R.L. hose & 35 Gal. chemical tank, one trailer- ladders & 35 Gals. chemical tank. No fire limits.

West principal streets paved. Lights: electric. Grades: level.

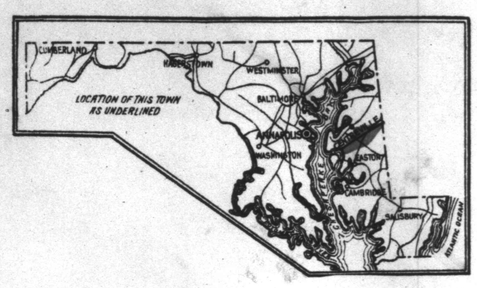

SANBORN MAP COMPANY

POPULATION, 1800

PREVAILING WINDS, WEST

FOR WATER FACILITIES AND FIRE DEPARTMENT, SEE REPORT.

CENTREVILLE

QUEEN ANNE COUNTY

MARYLAND

AUGUST 1923

NEW YORK

COPYRIGHT, 1923 BY THE SANBORN MAP COMPANY. GREAT CARE HAS BEEN EXERCISED IN THE PRODUCTION OF OUR PUBLICATIONS AND OUR SERVICE, BUT ABSOLUTE ACCURACY IS NOT GUARANTEED.

KEY

- FIRE WALL 6 IN. ABV ROOF
- METAL CORNICE
- FIRE WALL 12 IN. ABV ROOF
- WOOD CORNICE
- FIRE WALL 18 IN. ABV ROOF
- FRAME PARTITION
- OPENING WITH IRON DOOR
- " " "STANDARD" IRON DOOR
- WINDOWS & IRON SHUTTERS
- WINDOW 1ST STORY
- WINDOWS 1ST & 3RD STORIES
- " 2ND & 4TH "
- STABLE (C.B.) - CONCRETE BLOCK

BUILDINGS COLORED YELLOW ARE FRAME, RED BRICK, BLUE STONE, GRAY IRON, BROWN FIRE PROOF

(5) (23) INDICATE RELATIVE HEIGHTS (A) AUTOMATIC SPRINKLERS

✚ FIRE STATION, AS SHOWN ON KEY MAP

ALTERNATE STREET NUMBERS ARE ACTUAL. CONSECUTIVE STREET NOS ARE ARBITRARY

Map Division, NOV 17 '23, Library of Congress

SCALE 600 FT. TO AN INCH

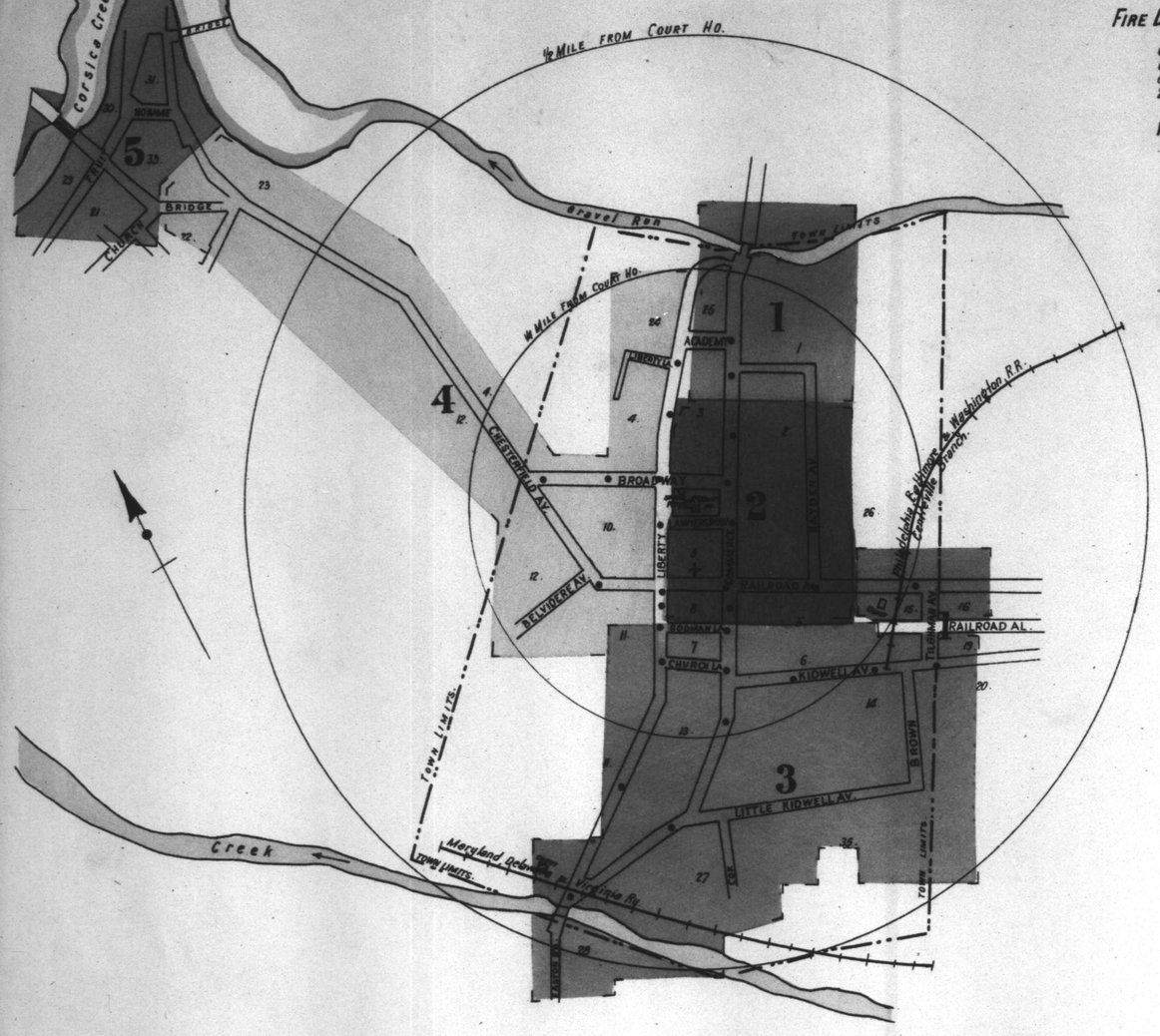

INDEX

STREETS

	Sheet
A	
Academy,	1
B	
Belvidere Ave.,	4
Bridge,	4 & 5
Broadway,	201–223 4
"	302–314 2
Brown,	3
C	
Chesterfield Ave.,	4
" " Extension,	5
Church,	5
" Lane,	3
Commerce,	15–50 3
"	101–178 2
"	201–241 1
Cox (arbitrary),	3
E	
Eastern, see Easton Road.	
Easton Road,	3
F	
Fruit,	5
G	
Godman Lane,	2 & 3
H	
Hayden Ave.,	40–42 1
" "	101–119 2
K	
Kidwell Ave.,	3
L	
Lawyers Row,	2
Liberty,	15–83 3
"	101–142 4
"	201–225 2
"	301–324 1
" Lane,	4
Little Kidwell Ave.,	3
R	
Railroad Alley,	1 & 3
" Ave.,	402–409 4
" "	501–550 2
" "	906–934 1
S	
Snyder's Lane,	2
T	
Tilghman Ave.,	1 & 3
W	
Water, see Railroad Ave.	

SPECIALS

	Sheet
A	
Alexander Hotel,	2
C	
Centreville High School,	4
" Ice Co., Ice Factory,	3
" Water Works, Pumping Station & Electric Light Plant,	1
Church of the Mother of Sorrows,	3
County Court House,	2
" Jail,	4
F	
Fire Department,	2
G	
Grace M. P. Church,	3
Grammar School,	2
H	
Hearn Oil Co., Oil Tanks,	3
J	
John Wesley Memorial A. M. E. Church	3
L	
Langrall, J., & Bros., Cannery,	3
M	
M. D. & V. R. R. Depot,	3
Methodist Episcopal Church,	4
O	
Opera House,	2
P	
P. B. & W. R. R. Depots,	1
Post Office,	2
S	
St. Paul's Memorial Church (C'l'd),	2
" " P. E. Church,	3
School (Colored),	1 & 3
Standard Oil Co., Oil Tanks,	3
T	
Thomas, C. S., Flour Mill,	3
" " Grain Elevator,	1
V	
Valiant, E. S., & Son, Fertilizer Factory, &c.,	5
W	
Wesley, J., Memorial A. M. E. Church,	3
Wright & Lowe Co., Hardware,	2

NOTE.—House Numbers given are arbitrary.

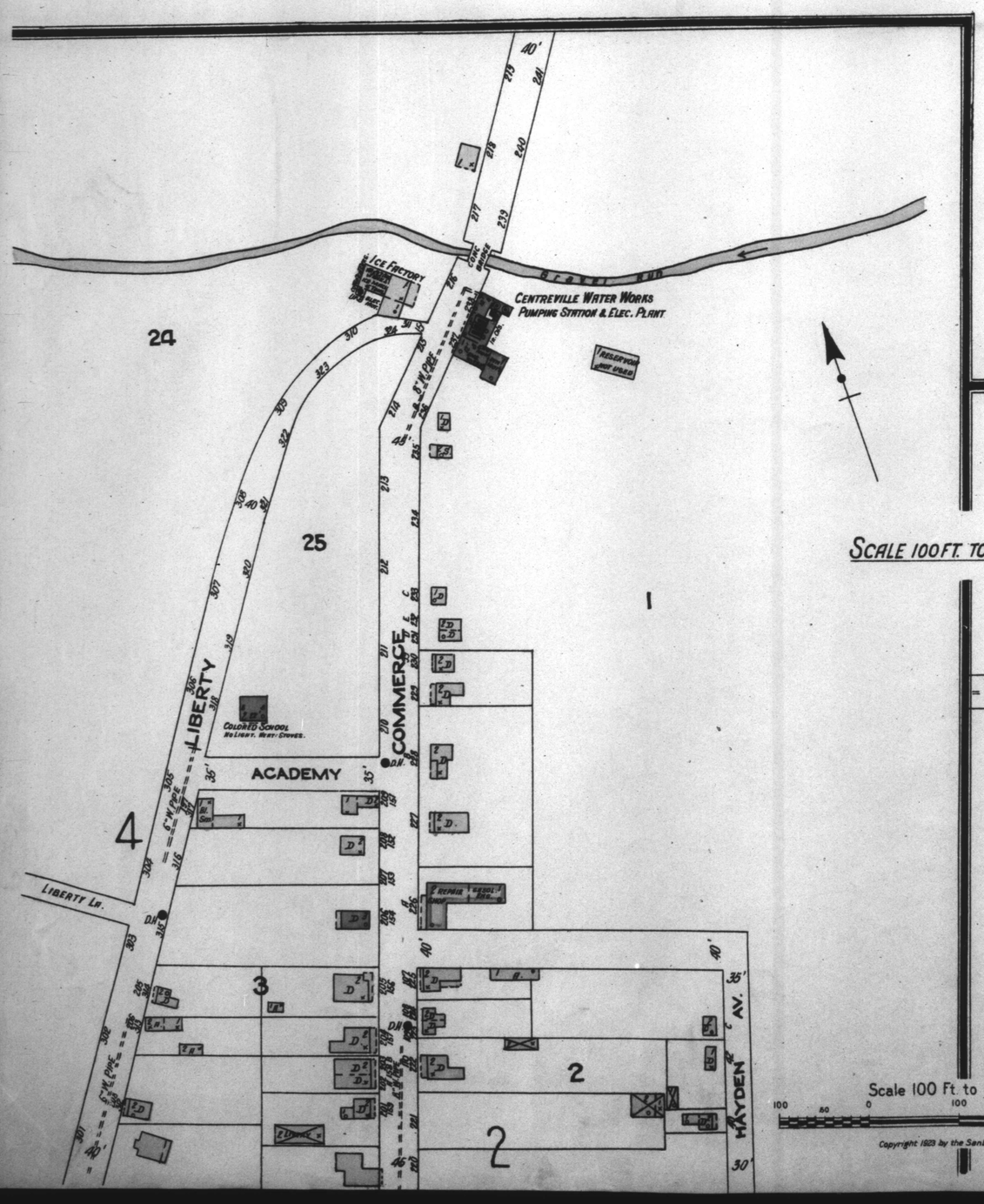

SCALE 100 FT. TO AN INCH.

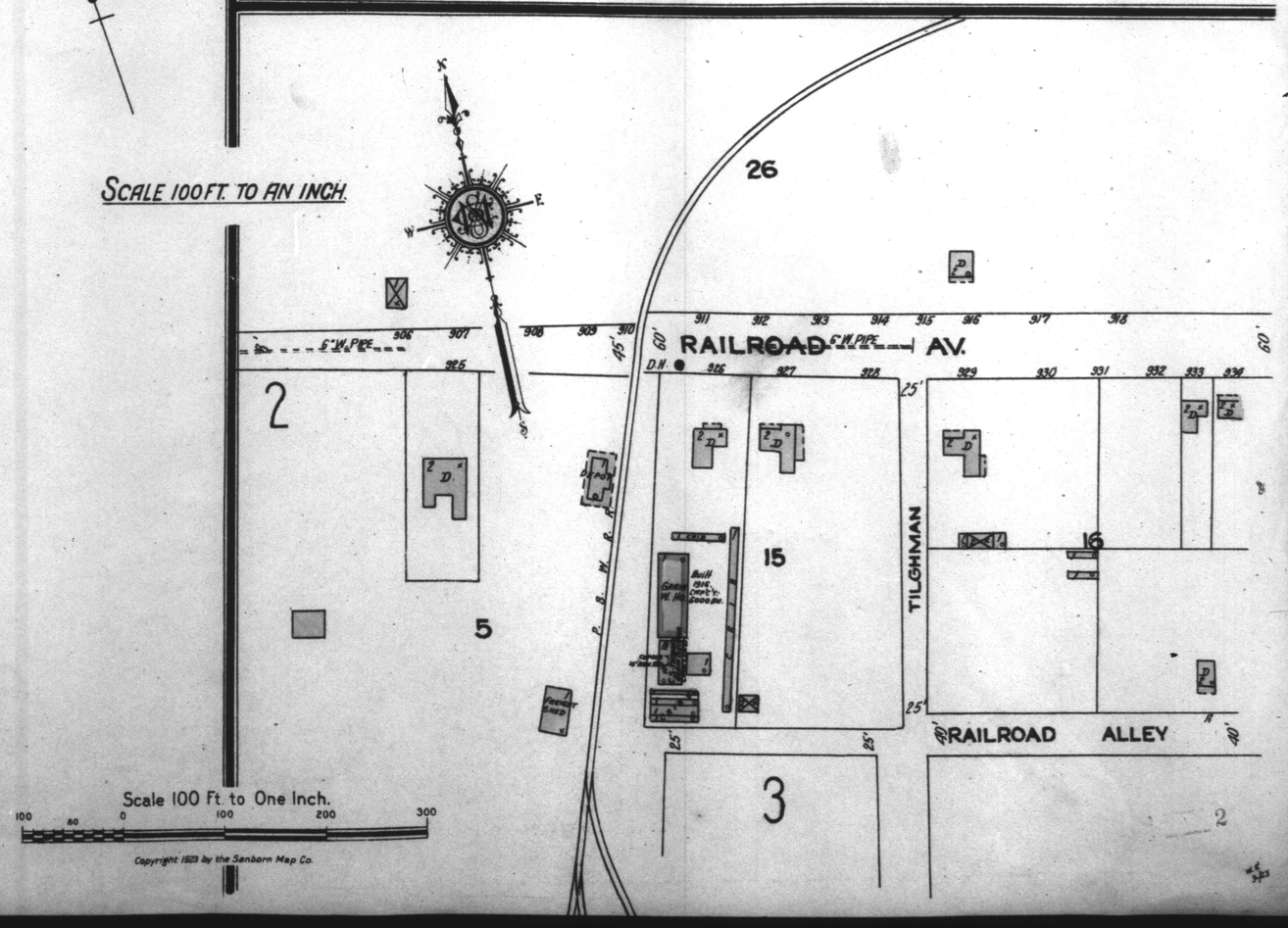

Scale 100 Ft. to One Inch.

Copyright 1923 by the Sanborn Map Co.