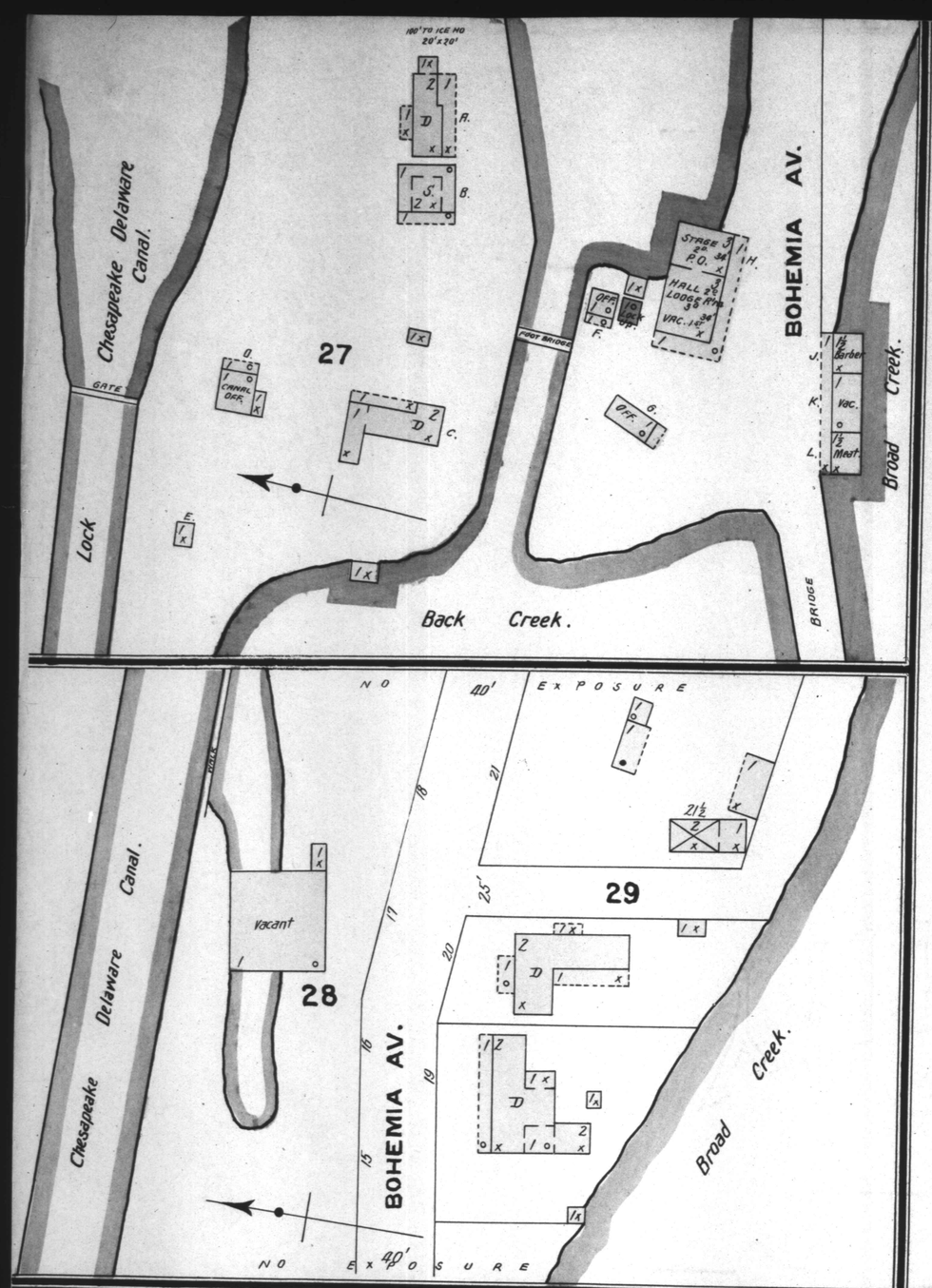

INDEX

STREETS

SHEET

B

Bank 1, 2, 3
Biddle 1, 2, 3
Bohemia Ave 1, 4

C

Canal 2
Cecil 2, 3
Charles 4

F

First 4
Fourth 4

G

George 4

H

Hemphill 2, 3

L

Lewis 2, 3
Lock 1, 3

S

Second 4

T

Third 4

U

Union 2

SPECIALS

A

African Methodist Episcopal Church 4

B

Brown, Wm. E., Saw Mill, &c 3

C

Chesapeake & Del. Canal Pumping Station .. 3
Church of the Reconciliation 2
Church of the Good Shepherd 4

H

Harriotts Hotel 4

M

Mt. Ararat A. U. M. P. Church 4

P

Park Hotel 3
Public School 2, 4
Presbyterian Church 3

T

Trinity Methodist Episcopal Church 4

W

Wolley & Bennett Lumber Yard 1

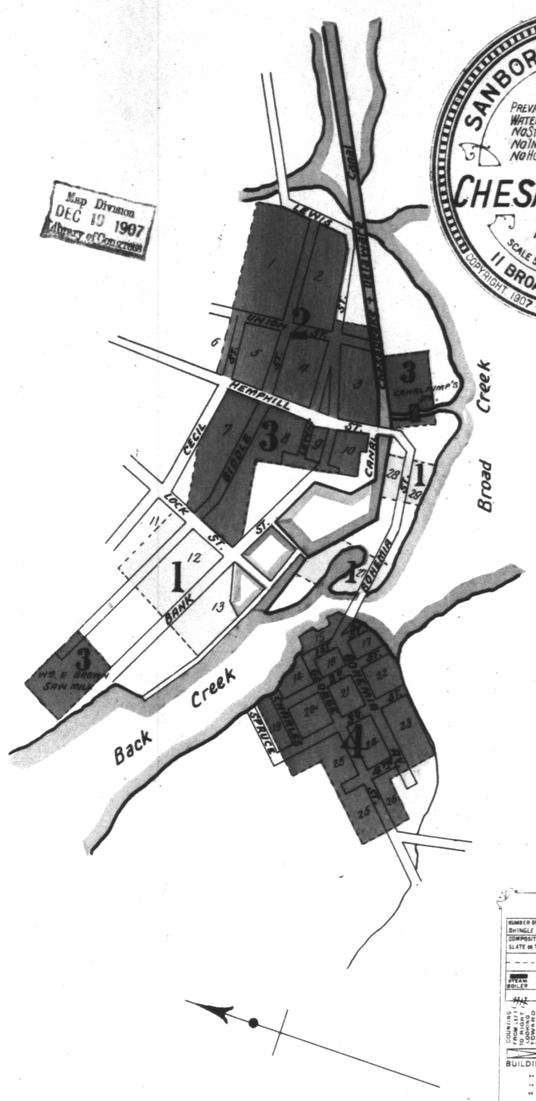

Map Division
DEC 19 1907
Library of Congress

SANBORN MAP COMPANY.
POPULATION 1200
PREVAILING WINDS S.W.
WATER FACILITIES CREEK.
NO STEAM & NO HAND ENGINE
NO INDEPENDENT HOSE CART
NO HOOK & LADDER TRUCK
CHESAPEAKE CITY
CECIL CO.
MARYLAND
SEPTEMBER
SCALE 50 FT. TO AN INCH
1907
11 BROADWAY, NEW YORK.
COPYRIGHT 1907 BY THE SANBORN MAP COMPANY

LIBRARY of CONGRESS
Two Copies Received
DEC 5 1907
COPYRIGHT ENTRY
DEC 5 1907
CLASS G XXc. No.
12030
COPY B.

KEY
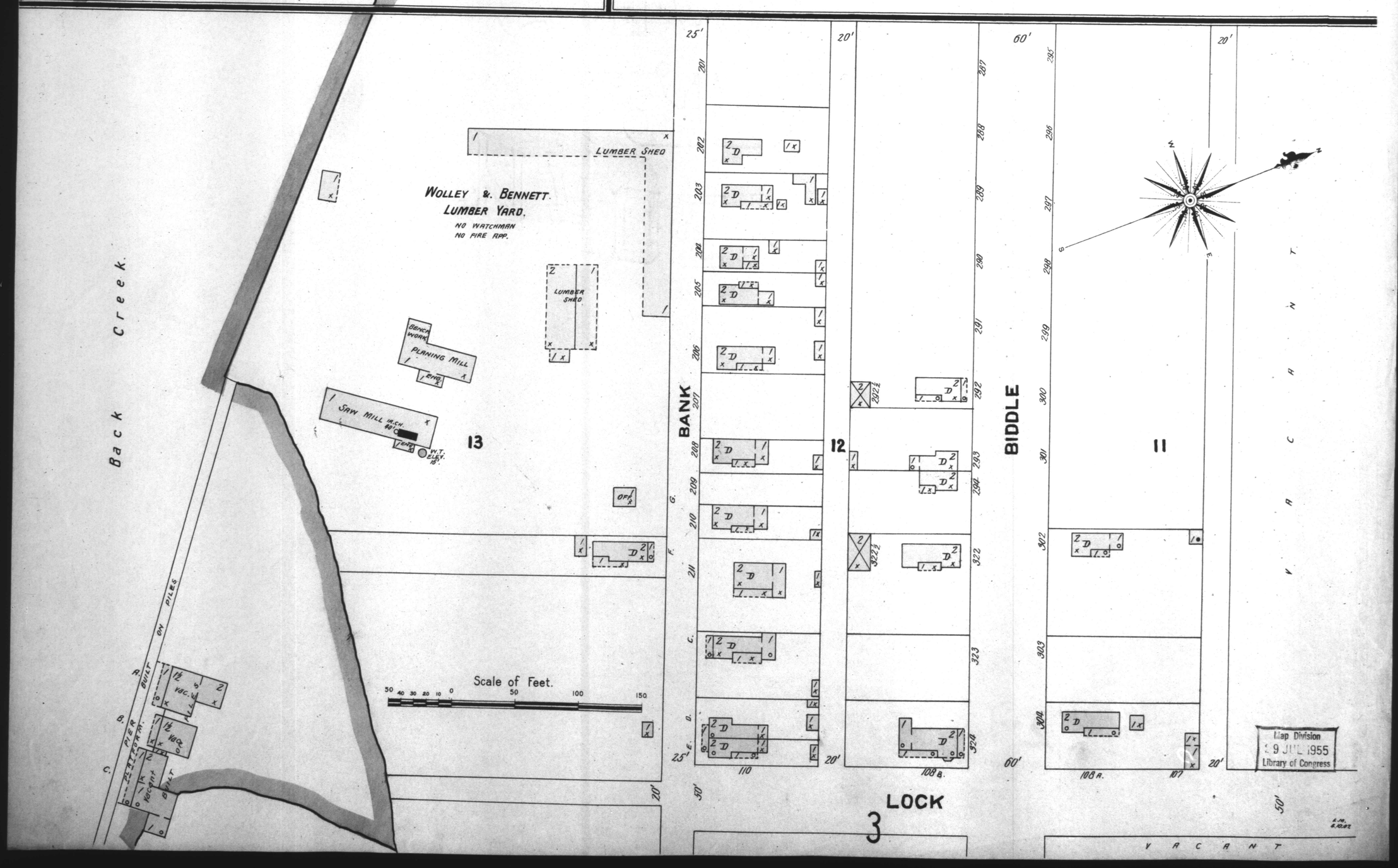
NUMBER OF STORIES
SHINGLE ROOF
COMPOSITION R'F
SLATE OR TIN R'F
FIRE WALL 8 IN. ABV ROOF. METAL CORNICE
FIRE WALL 12 IN. ABV ROOF. WOOD CORNICE.
FIRE WALL 18 IN. ABV ROOF.
FRAME PARTITION.
OPENING WITH IRON DOOR
" " "STANDARD" IRON DOOR
WINDOWS & IRON SHUTTERS.
WINDOW - 1ST STORY.
WINDOWS 1ST & 3RD STORIES
" 2ND & 4TH "
STABLE
BUILDINGS COLORED YELLOW ARE FRAME
" " RED BRICK
" " BLUE STONE
" " GRAY IRON
" " BROWN ADOBE
" " GREEN SPECIALS.
(5) (27) INDICATE RELATIVE HEIGHTS.
✚ FIRE STATION, AS SHOWN ON KEY MAP.
ALTERNATE STREET NUMBERS ARE ACTUAL.
CONSECUTIVE STREET NOS ARE ARBITRARY.