1

1/5 SHEETS (1139)

1

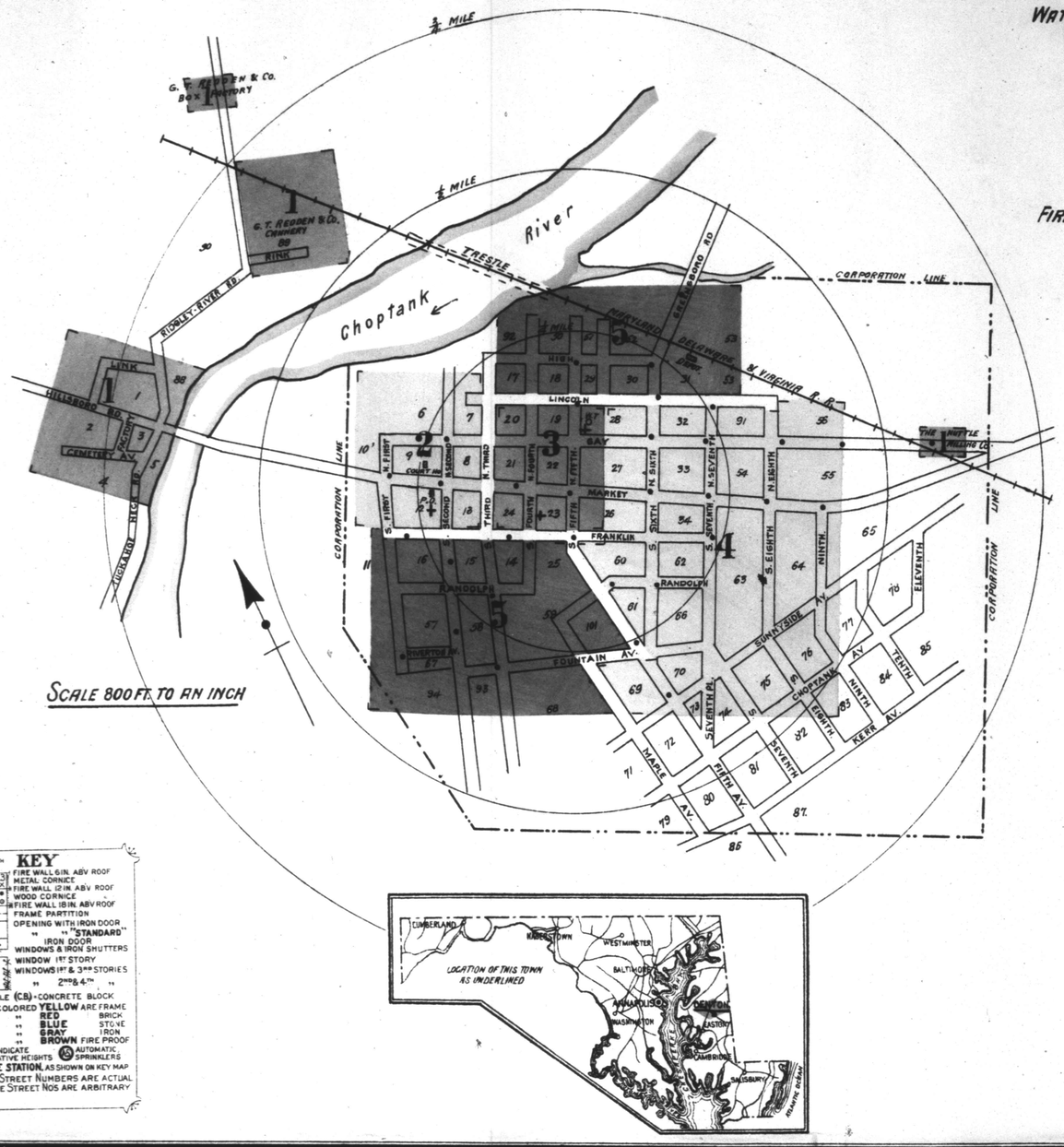

KEY

WINDOWS 1.2.3 WITH WIRE GLASS
NUMBER OF STORIES
SHINGLE ROOF
COMPOSITION RF
SLATE OR TIN RF
FIRE WALL 6 IN. ABV ROOF
METAL CORNICE
FIRE WALL 12 IN. ABV ROOF
WOOD CORNICE
FIRE WALL 18 IN. ABV ROOF
FRAME PARTITION
OPENING WITH IRON DOOR
" " "STANDARD" IRON DOOR
WINDOWS & IRON SHUTTERS
WINDOW 1st STORY
WINDOWS 1st & 3rd STORIES
" 2nd & 4th "
STABLE (C.B.) - CONCRETE BLOCK
BUILDINGS COLORED YELLOW ARE FRAME
" " RED BRICK
" " BLUE STONE
" " GRAY IRON
" " BROWN FIRE PROOF
INDICATE RELATIVE HEIGHTS
AUTOMATIC SPRINKLERS
FIRE STATION, AS SHOWN ON KEY MAP
ALTERNATE STREET NUMBERS ARE ACTUAL
CONSECUTIVE STREET NOS ARE ARBITRARY

WATER FACILITIES.

Direct pumping against tank pressure system of water works owned by Town. Two pumping stations, main station located on N. 2nd St. shown on sheet No. 2. Two wells, one Gould triplex pump capcy 200 gals per minute. other station used used in emergency only one well, one Smith-Vaile pump capcy 125 gal per minute, located corner Gay & 5th St. shown on sheet No. 3. 60,000 gal. water tank, base elevation 100' above business section. 36 hydrants. 3 miles of 4" 6" & 8" water pipes, average pressure 50 lbs. Average daily consumption 50,000 gals. System installed 1901.

FIRE DEP'T.

Volunteer, one company, one chief, one assistant chief. 40 men, 3 stations. No. 1, 4th St. near Franklin, hose reel 400' 2½" hose. one h & l truck (hand drawn) No. 2 rear of No. 116 Market. hose reel 400' 2½" hose No. 3. 5th St & Gay, hose reel, 400' 2½" hose. Fire alarm by siren on Court Ho. No fire limits

SANBORN MAP COMPANY
POPULATION, 2500
PREVAILING WINDS, WEST
FOR WATER FACILITIES AND FIRE DEPARTMENT, SEE REPORT.
DENTON
CAROLINE COUNTY
MARYLAND
AUGUST 1923
NEW YORK
COPYRIGHT 1923 BY THE SANBORN MAP COMPANY
GREAT CARE HAS BEEN EXERCISED IN THE PRODUCTION OF OUR PUBLICATIONS AND OUR SERVICE, BUT ABSOLUTE ACCURACY IS NOT GUARANTEED

©CLF 42721e
OCT 22 1923

Map Division
NOV 17 '23
Library of Congress

INDEX

STREETS

	SHEET
C	
Cemetery Ave.,	1
Choptank Ave.,	4
Church, 200-309	5
D	
Dry, see Lincoln.	
E	
Eighth, N.,	4
" S.,	4
F	
Factory,	1
Fifth Ave., 100-210	*4
" " 101-209	*5
" " 300-411	4
" St., N., 1-116	3
" " " 200-319	5
" " S., 1-16	3
First, N., 1-10	2
" S., 2 &	5
Fountain Ave., 4 &	5
Fourth, N., 1-116	3
" " 200-321	5
" S., 3 &	5
Franklin, 100-410	*5
" 101-219	*2
" 301-505	*3
" 500-504	*4
" 506-613	4
G	
Gay, 100-205	2
" 300-509	3
" 510-815	4
" near Nuttle Milling Co.	1
Greensboro Road,	5
H	
High, 300-609	5
Hillsboro Road,	1
L	
Lincoln, 200-209	2
" 300-512	*3
" 301-625	*5
Lincoln, 514-712	*4
Link (arbitrary),	1
M	
Main, see Market.	
Maple Ave., 4 &	5
Market, 1-226	2
" 300-505	3
" 506-907	4
N	
Ninth,	4
R	
Randolph, 4 &	5
Ridgley-River Road,	1
Rink (arbitrary),	1
Riverside, see Riverton Ave.	
Riverton Ave., 100-115	5
S	
Second, N.,	2
" S., 1-18	2
" " 100-407	5
Seventh, N., 1-108	4
" S., 1-408	4
" Place,	4
Sixth, N., 1-106	4
" " 200-209	5
" S., 1-306	4
Sunnyside Ave.,	4
T	
Third, N., 2, 3 &	5
" S., 1-19	*2
" " 2-20	*3
" " 100-311	5
Tuckahoe Neck Road,	1

SPECIALS

	SHEET
B	
Brethren Church,	4
Brick Hotel,	2
C	
Caroline High School,	4
Christ P. E. Church,	2
County Court House and Jail,	2
D	
Denton Auto Co., Garage,	2
" Ice Co., Factory,	5
" M. P. Church,	4
F	
Fire Department, Station No. 1,	3
" " " " 2,	2
" " " " 3,	3
H	
Holiness Church,	4
Hughes Lumber Co., Planing Mill,	5
J	
John Wesley Methodist Episcopal Church,	3
K	
Kennard Industrial School (Colored),	3
M	
M. D. & V. R. R. Depots,	5
Methodist Episcopal Church,	3
N	
Nuttle Milling Co., Corn Mill,	1
P	
Peninsula Light and Power Co.,	4
Post Office,	2
Public School,	5
R	
Redden, G. T., & Co., Cannery & Box Fact'y,	1
Roman Catholic Church,	5
T	
Taris, L. B., Cannery,	4
Towers, L. B., Cannery,	1
U	
Union Bethel A. M. E. Church,	5
W	
Wesley, J., Methodist Episcopal Church,	3
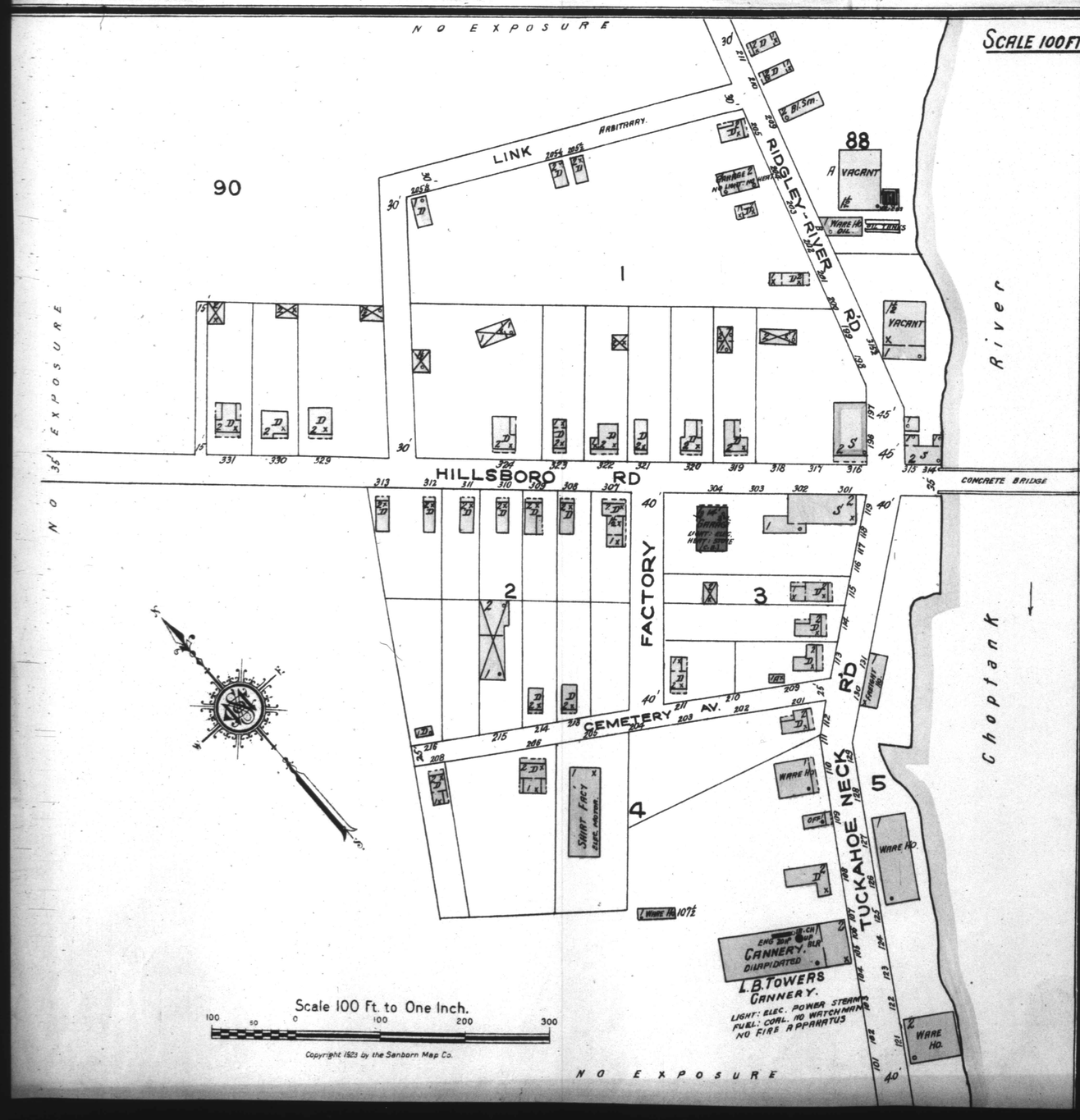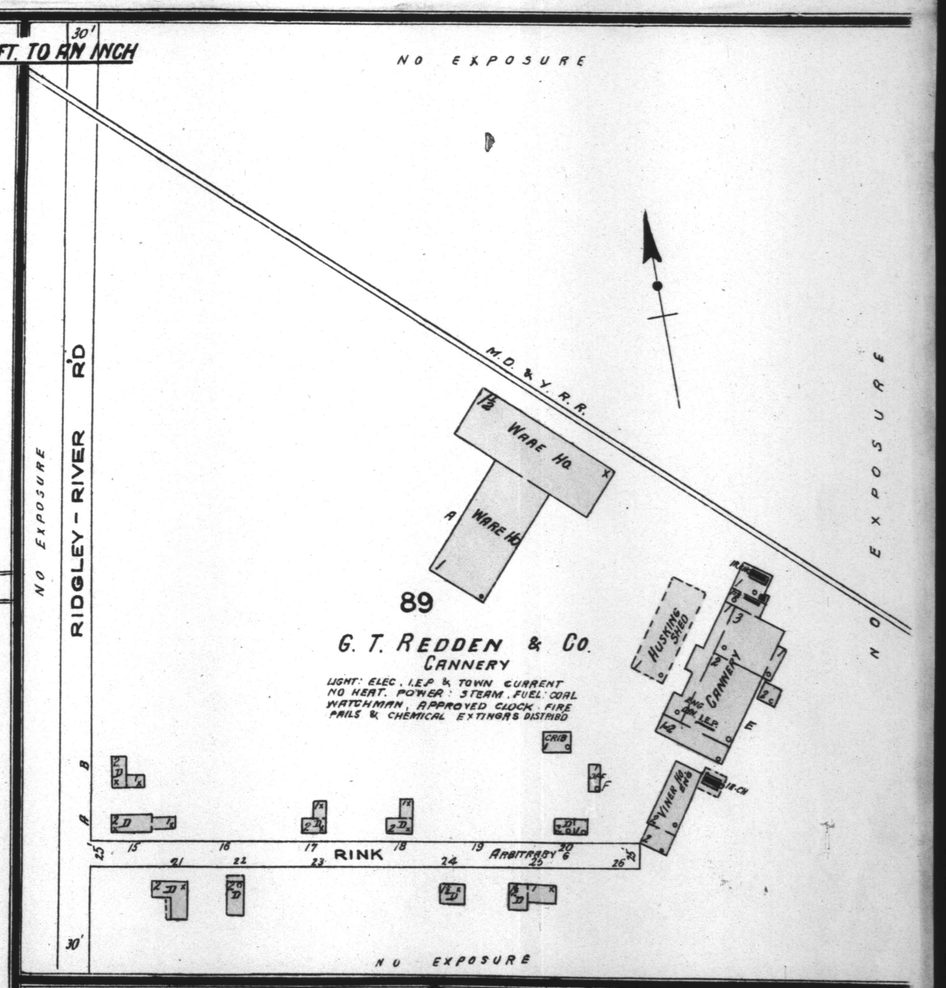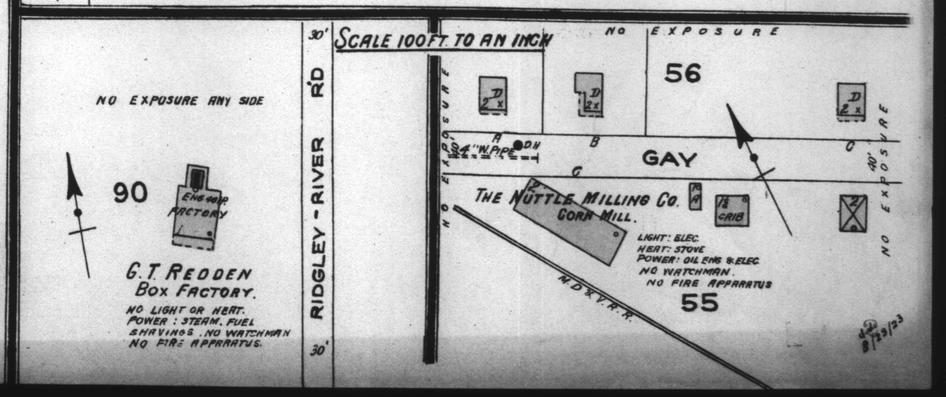
* Indicates only one side of Street shown.