DEC 16 1907

19 Sheets
(9748)

Insurance Maps of EASTON INCLUDING

TALBOT COUNTY
TRAPPE, OXFORD AND ST. MICHAELS
MARYLAND

Sanborn Map Company

SCALE 50 FT. TO AN INCH

11 BROADWAY NEW YORK

Sep't 1907

Copyright 1907, by the Sanborn Map Co.

LIBRARY of CONGRESS
Two Copies Received
DEC 16 1907
Copyright Entry
Dec. 16, 07
CLASS E XXc. No.
12 8 9 8 6
COPY A.

Population 7600. Prevailing Winds, West.

(EASTON 4000, TRAPPE 500, OXFORD 1300, ST. MICHAELS 1800)

WATER FACILITIES.

Easton Water Co's Water Works, installed 1886. Gravity and direct pressure system. Water supply from 8 artesian wells, and from storage reservoir capy 160000 galls. fed by Springs. Iron stand pipe 100 ft. high, capacity 86500 galls. Two Holly pumps, one of 1½ million galls. capacity, the other ¼ million galls capacity, per 24 hours, the latter held in reserve. 8 Miles of water pipes. 4" to 8" diam. 44 Double hydrants. Domestic pressure 45 lbs. Fire pressure 125 lbs per sq. inch. Average daily consumption 200000 galls. (Maximum)

FIRE DEPARTMENT

Volunteer, 44 men. Fire alarm bell on engine house. One steam fire engine Five hose reels. One hook & ladder truck. 2400 ft. 2½" hose in good condition. Streets not paved, Grades nearly level.





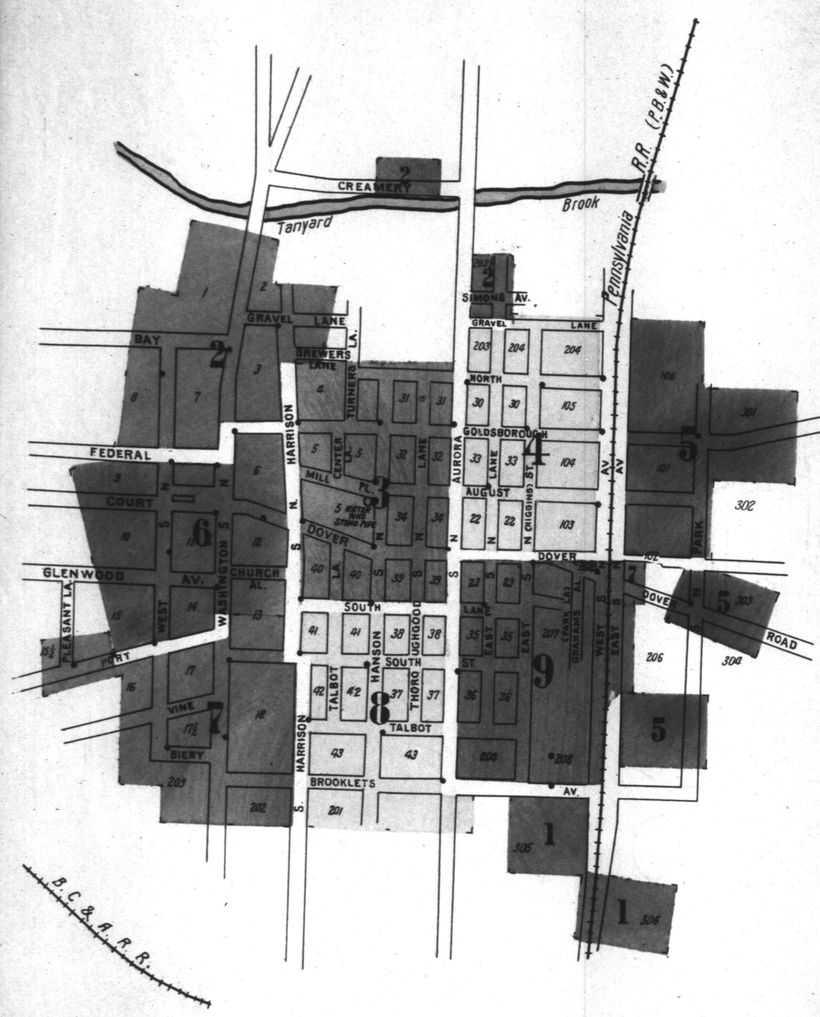

INDEX

STREETS

A

	SHEET
Asbury Church Alley	9
August	3, 4, 5
Aurora, N	2, 3, 4
" S	3, 8, 9

B

Bank, at Oxford	13
Bay	2
Benonis, at Oxford	14, 15
Benson Ave., at Oxford	12
Biery	7
Bingo Ave., at St. Michael's	19
Bishop, at Oxford	14
Brooklets Ave	7, 8, 9
Bypath Alley, at St. Michael's	19

C

Canton Ave., at St. Michael's	19
Caroline, at Oxford	15
Carpenter, at St. Michael's	16, 17
Cedar, at St. Michael's	16
Center Lane	3
Cherry, at St. Michael's	16
Chestnut, at St. Michael's	18, 19
Chew, at St. Michael's	18, 19
Church Lane	6
" Neck Tie Road, at St. Michael's	16, 19
" St., at St. Michael's	17
Court	6
Cross, at Oxford	13

D

Division, at Oxford	15
Dodson Ave., at St. Michael's	16, 19
Dover 1–46	6
" 100–220	3
" 221–355	*4
" 300–360	*9
" 401–425	*5
" Road	5, 9

E

East Ave., N	4, 5
" " at Trappe	11
" Lane, N	2, 4
" " S	9
" St., N	2
" " S	9

F

Factory, at Oxford	13, 14
Federal	2, 6
Fremont, at St. Michael's	16, 17 19
Front, at Oxford	12, 13

G

Glenwood Ave	6
Goldsborough 100–219	3
" 200–354	4
" 400–523	5
" 101–107 arbitrary	2
" 112–119 "	6
Grace, at St. Michael's	17, 18, 19
Graham's Alley	9
Gravel Lane	4
Green, at St. Michael's	17

H

Hanson, N	3
" S 1–20	3
" " 21–330	8
Harrison, N 503–507 arbitrary	2
" " 508–515 "	3
" " 523–535 "	2
" " 536–542 "	6
" " 701–708 "	3
" S 382–388 "	7
" " 387–396 "	8
" " 397–400 "	3
" " 401–404 "	7
" " 405–413 "	6
" " 901–904 "	7
" " 905–908 "	8
High, at Oxford	15

L

Locust, at St. Michael's	16, 17

M

Main, at Trappe	11
Mill Place	3
Morris, at Oxford	13, 14, 15
Mulberry, at Michael's	17, 18

N

North	3, 4
Norton, at Oxford	12

P

Park, N	5
" S	5
Pleasant Lane	7
Port	6, 7
" at Easton Point	10

R

Railroad Ave., at St. Michael's	16
" " " Oxford	15

S

St. Mary's Square, at St. Michael's	18
Simons Ave	2
Skinner, at St. Michael's	16, 17, 19
South 1–20	7
" 100–227	8
" 300–421	9
" Lane	3, 8, 9
" St., at Oxford	14
Stewart Ave., at Oxford	12, 13

T

Talbot	7, 8, 9
" at St. Mich's 15–18 arbit.	19
" " " " 195–216 "	18
" " " " 217–227 "	17
" " " " 228–251 "	18
" " " " 252–322 "	17
" " " " 323–348 "	16
" " " " 349–357 "	17
" " " " 358–380 "	16
" Lane	3, 8
Thompson	18, 19
Thoroughgood Lane, N	3
" S	3, 8
Tilman, at Oxford	12, 13
Tred Avon, at Oxford	15
Truax, at Oxford	14
Turners Lane	3

V

Vine	7

W

Washington, N 1–36	6
" " 37–245	2
" S 1–123	6
" " 114–421	7
Water, at Oxford	15
" at St. Michael's	18
West Ave., N	4
" " S	9
" " at Trappe	11
" St., N	2, 6
" " S	6, 7
Wharf, at St. Michael's	17
Willow " "	16, 17
Wilson, at Oxford	13, 14
Wright's Ave., at Trappe	11

SPECIALS

A

Asbury M. E. Church & Taber'cle	9

B

Bartlett, J. C. & Son, Flour Mills	3
Bergman, W. M., Roller Mills	12
Bethel A. M. E. Church	8
Biery, E. J., Wagon Shop	7
Burrows, E. H., Oyster House	17
Butler, W. L., Ice Factory	16

C

Caulk & McCready, Canning, &c.	17
Christ Episcopal Church	7
" P. E. Church, at St. Michl's	17
Corkran, F. L., Fish House	15
County Court House & Jail	6

D

Dixon, R. B. & Co., Coal & Lumber	10

E

Easton Creamery Co	2
" Furniture M'f'g Co	1, 9
" High School	8
" Light & Fuel Co	6
" Packing Co	5
" Primary School	8
" Water Works	2
Ebenezer M. E. Church	6

F

Fire Department	6
" " at Oxford	14
" " " St. Michael's	17
First Baptist Church	6

H

High School, at St. Michael's	18
Holy Trinity P. E. Church, at Oxford	15
Home for Friendless Children	4
" " the Aged	4
Hope, C., Brick Yard	19
Hotel Easton	3
" Norris	3

I

Idlewild Park	10

K

Kirby Canning Co	11
" R. W., Wood, Coal, &c at Oxford	14
" T. H. & Sons, Boat Build'rs	16

L

Landon, C. W., Wood Works	12
Lane & Adams, Machine Shop	4
" " Planing Mill	7
Lebanon M. E. Church	11
Ledger Printing	6

M

McKenzie, W. B. & Co., Oyster Package	16
Market House	6
M. P. Church	2
" " at Oxford	14

N

Norfolk M'f'g Co	9

O

Oxford Shipbuilding Co	12

P

Peerless Machine Co	5
Peninsular Steam Laundry	6
P. B. & W. R. R. Depot	4
Phoenix Roller Mills	2
Port St. M. E. Church	6
Public School, Colored	7
" " at Oxford	14
" " at St. Michael's	18

R

Richards, M. R., Planing & Grist Mill	17
Riverview Hotel	13

S

St. Michael's Water Works	16
St. Paul's Church, at Trappe	11
" M. E. Church, at Oxf'd	14
St. Peter & Paul's Cath. Church	3
Sardis Chapel M. E. Church	17
Schutz, J. G., Oyster Packing	11
Seneca, S. J., Canning Factory	1
Seward, Woolford & Co., Oysters	15
Sewell M'f'g Co	11
Southerland M. P. Church	18
Spence, J. A., Repository	2
Standard Oil Co	5

T

Town Hall	6
Trappe Creamery	11
" Public School	11
Trinity A. M. E. Zion Chnrch	16
" Cathedral	4
" M. E. Church	3
Tunis Lumber Co	10
Tuttle & Son, Warehouse	5

U

Union M. E. Church, St. Mich'ls.	16
United Brethren Church	2

V

Valliant, J., Oyster House	12, 15
" W. H., Oyster House	15

W

Waters, M. E., Church, at Oxford	14
Watkins & Dodson, Flour Mill	18
" J. E., Canning Fact., &c.	17
White, J. H. & Son, Brick Yard.	10
Withcott, W. H., Co., Mach. Shop	2
Wrightson, C. T. Canning Fact.	5
Wyatt House	17

NOTE—* Indicates only one side of street shown.

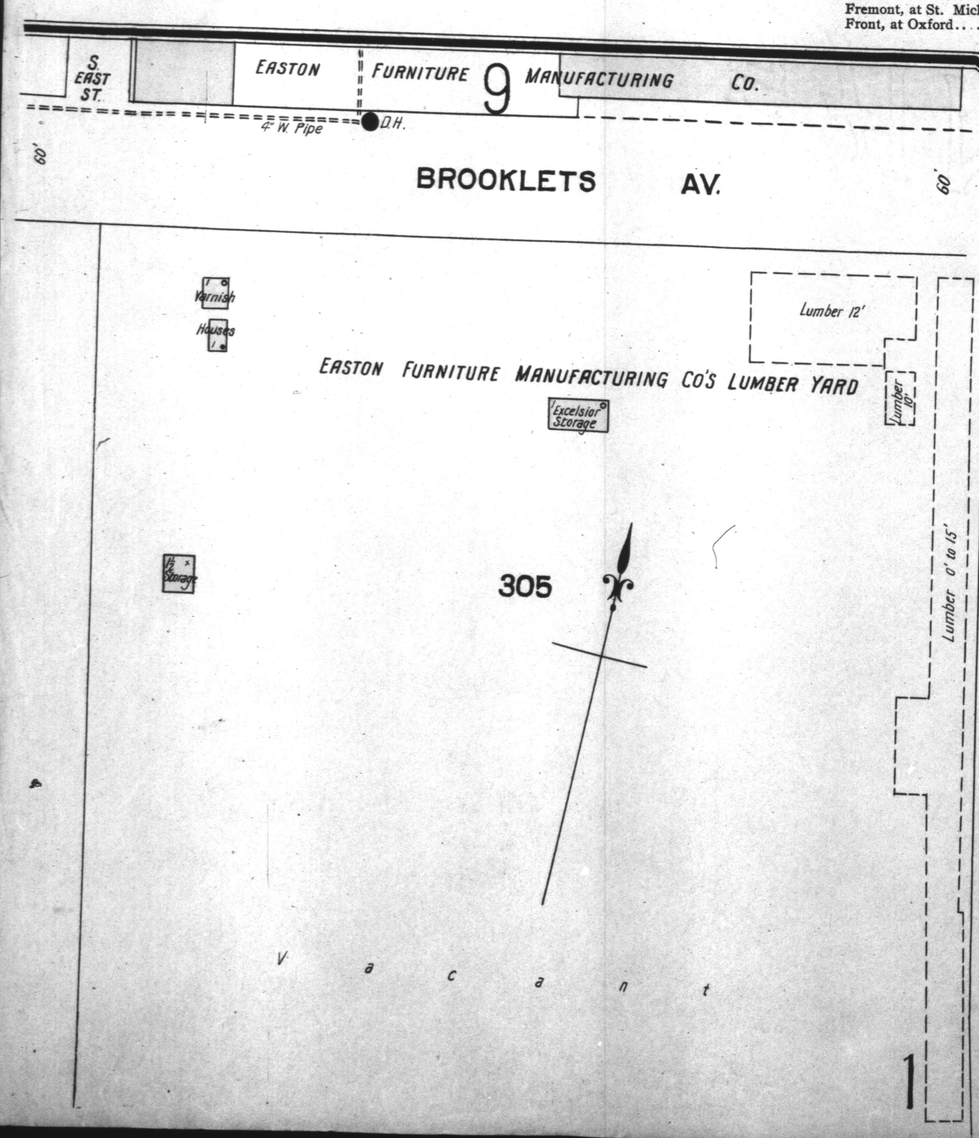

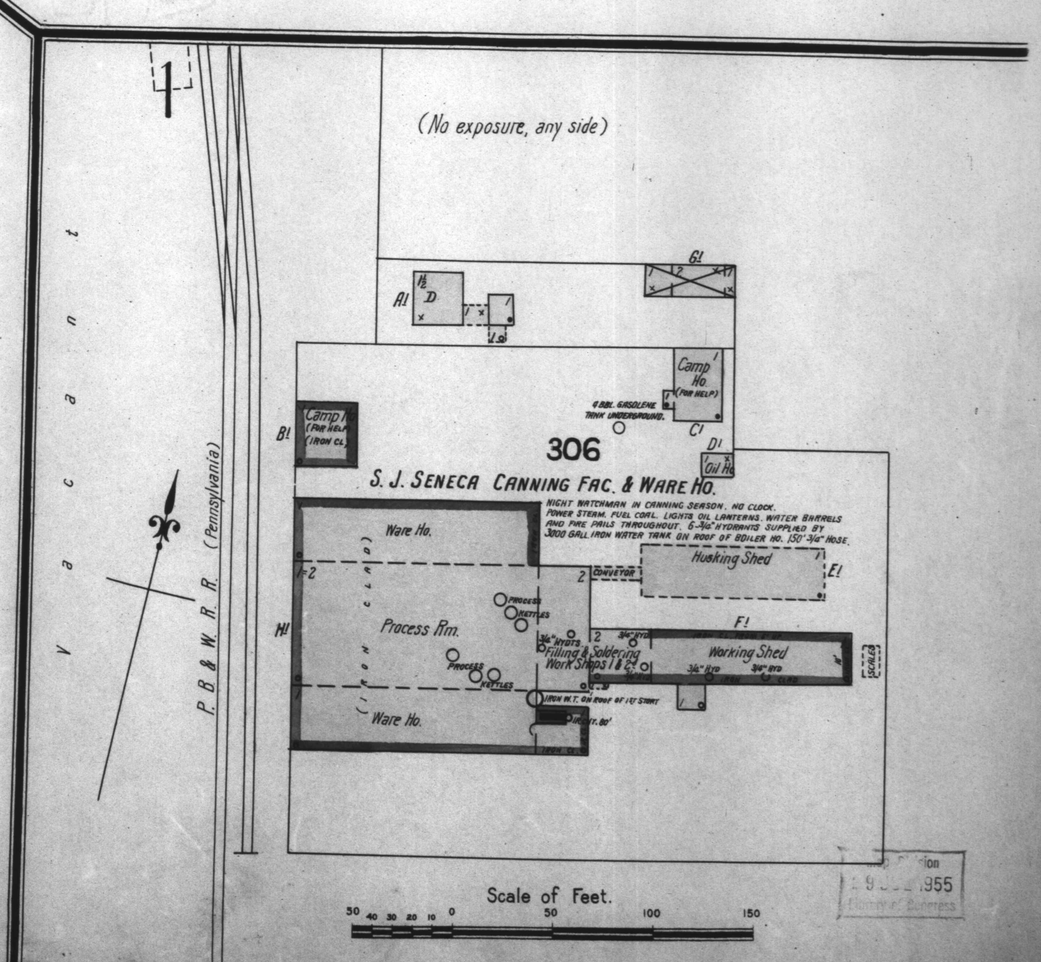

Copyright Entry
1955
Library of Congress