JAN. 1927
EASTON
MD.

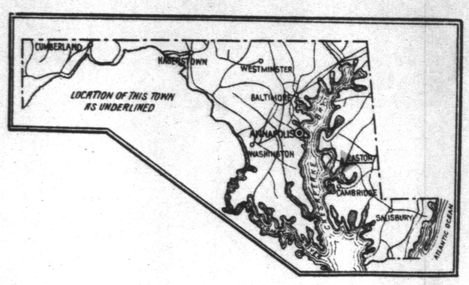

ST. MICHAELS

Located 8 Miles W. of Easton

Population 1500

Prevailing Winds N. W. & S. W.

WATER FACILITIES:

Gravity system owned by Town. Water pumped from wells to Stand Pipe 85 ft. high, capcy. 100,000 gallons, by:
One Gould pump, size not known, capcy. 50 G.P.M.
" Smith-Vaile " " " " 150 " " " used in emergency.
Two miles of 4" & 8" water pipe, 20 Hydrants.
Average daily consumption 34,500 gallons.
Pressure 45 lbs. per sq. inch

FIRE DEPT.

One Chief. One Asst. Chief, 50 Active men, One Fire Station. One Cadillac hose truck, 50 ft. ladders, 1000 ft. 2½" hose. One Reo pumper, capcy. 500 G.P.M. 50 gallon chemical tank 250 ft. 1½" chemical hose 1000 ft. 2½" hose. Fully motorized. Alarm given by siren on Fire House. Control in Telephone exchange. Fire House two story, brick 1st Bldg.

- No Fire Limits -

PAVING ½ MILE CONCRETE (TALBOT ST.)
GROUND ELEVATIONS LEVEL.
PUBLIC LIGHTING: ELEC.

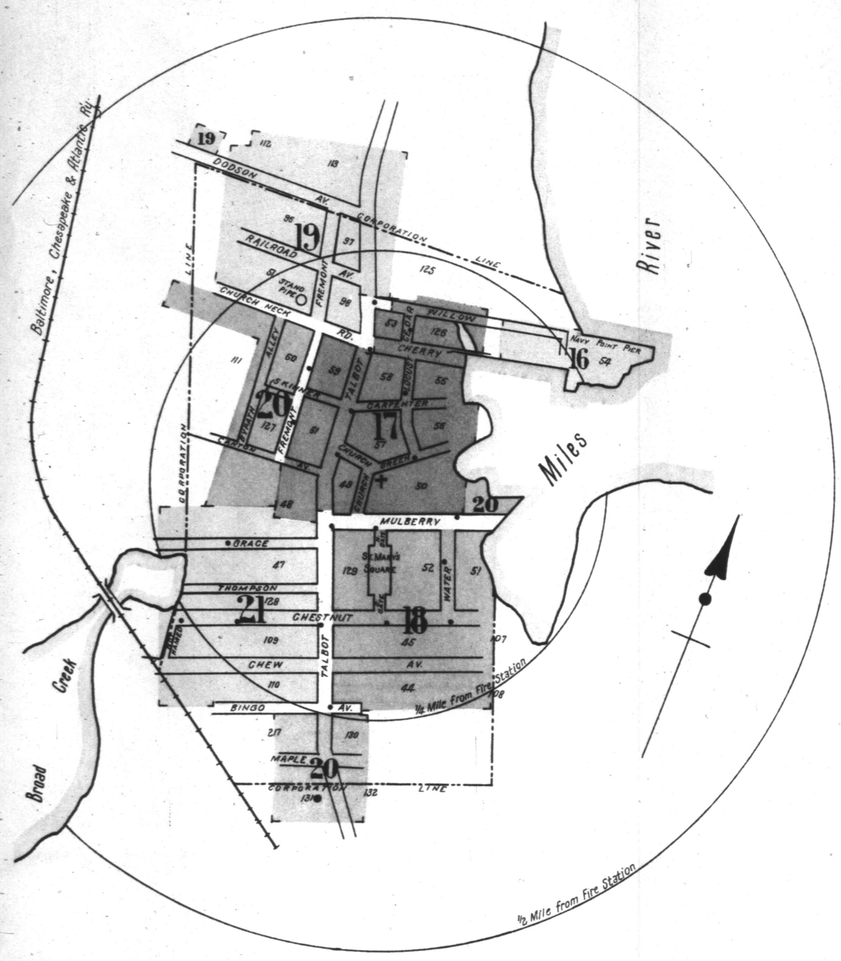

Scale 600 feet to an inch
(Approx.)

INDEX

STREETS

	SHEET
B	
Bingo Ave.,	18, 20 & 21
Blue-bell Place (arbitrary),	21
Bypath Alley,	20
C	
Canton Ave.,	17 & 20
Carpenter,	17
Cedar,	17
Cherry,	17
Chestnut,	101-136 21
"	205-246 18
Chew Ave.,	101-139 18
" "	201-238 21
Church,	17
" Neck Road,	15-28 19
" " "	37-43 17
" " "	55-67 20
D	
Dodson Ave.,	19
F	
Fremont,	101-125 20
"	127-148 17
"	155-176 19
G	
Grace,	21
Green,	17
H	
Harrison Lane,	18 & 21
L	
Locust,	17
M	
Maple,	20
Mulberry,	96-99 20
"	101-117 17
"	120-137 18
N	
New Lane,	18
North Gate,	18
P	
Perry's Alley,	19
R	
Railroad Ave.,	19
S	
St. Mary's Square,	18
Skinner,	1-12 17 & 20
South Gate,	18
T	
Talbot,	101-121 20
"	197-220 21
"	221-251 18
"	332-380 19
"	401-471 17
Thompson,	21
W	
Water,	18
Wharf,	16
Willow,	15-16 19
"	18-44 17
"	57-63 16

SPECIALS

	SHEET
C	
Caulk, G. R., & Son, Tomato Cannery & Oyster Ho.,	16
Christ Church,	17
Coulbourne & Jewett, Oyster and Crab House,	16
F	
Fire Department,	17
Firstman, H. F., Underwear Factory,	18
G	
Gillis, H. M., Ice Plant,	19
H	
Hotel Chelsea,	17
J	
Jesse, W. H., Lumber,	20
N	
Navy Point Pier,	16
P	
Post Office,	17
Public School (Colored),	19
S	
St. Michaels High School,	18
" Milling Co., Flour Mill,	18
" Packing Co., Oyster and Crab Packing,	16
" Primary School,	18
" Utilities Corp'n, Building,	17
" " Water Works,	19
Sardis Chapel M. E. Church,	17
Southerland M. P. Church,	21
Standard Oil Co., Tanks,	16
T	
Town Wharf,	20
Trinity A. M. E. Church,	19
U	
Union Baptist Church,	20
" M. E. Church,	19
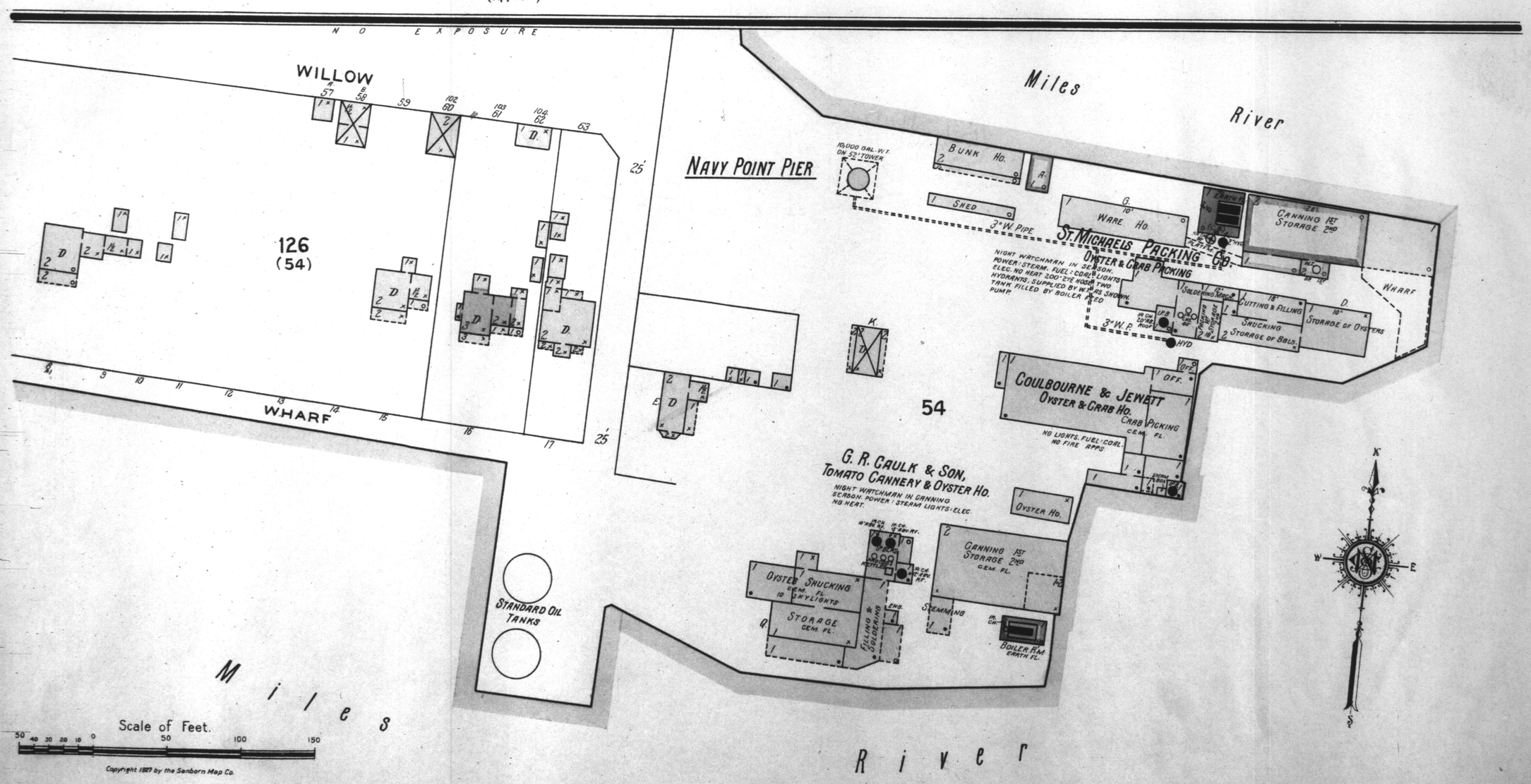
NOTE.—House Numbers given are arbitrary.