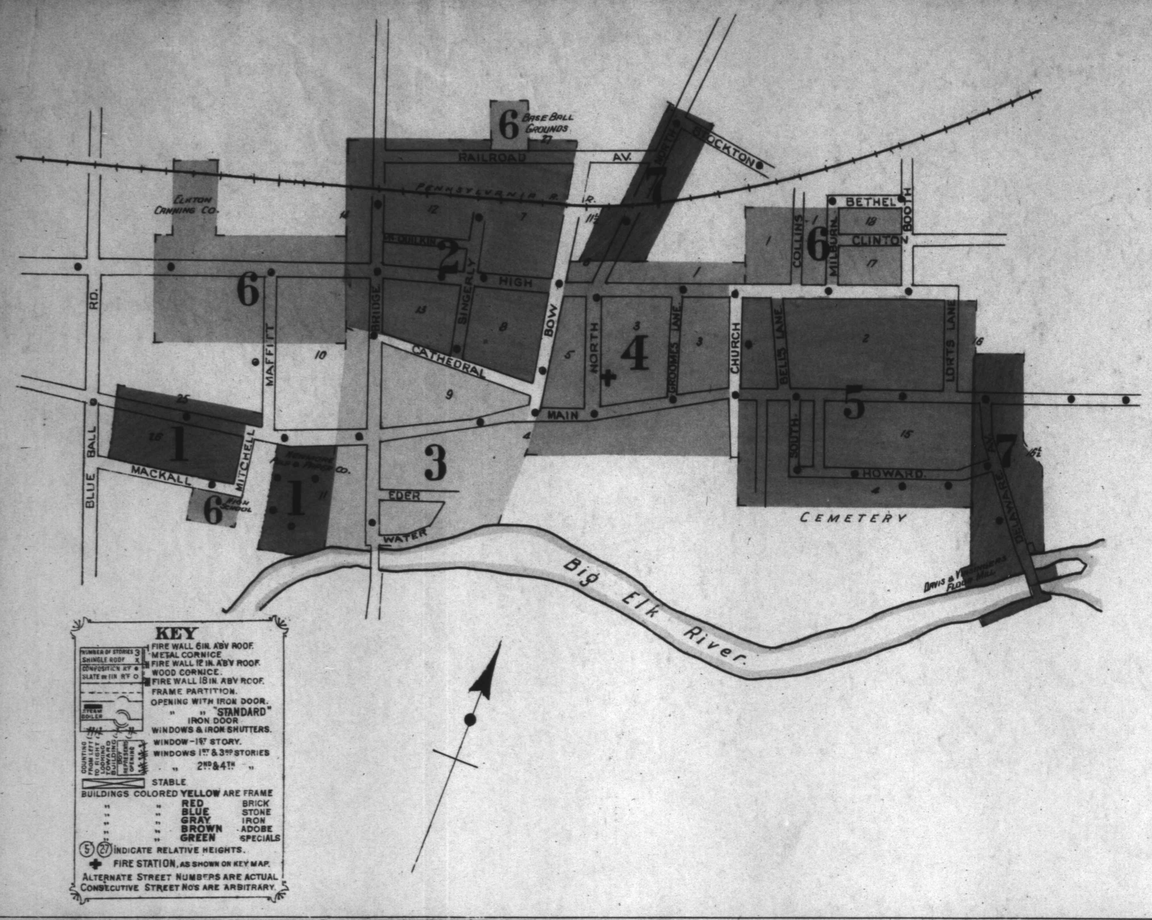

KEY

- Number of stories — 3
- Shingle roof — S
- Description of a slate in its rt. o
- Fire wall 6 in. abv. roof — metal cornice
- Fire wall 12 in. abv. roof — wood cornice
- Fire wall 18 in. abv. roof
- Frame partition
- Opening with iron door
- " " "Standard" iron door
- Windows & iron shutters
- Window — 1st story
- Windows 1st & 3rd stories
- " 2nd & 4th " "
- Stable

Counting from left to right, convex, concave, solid, open, frame

Buildings colored yellow are frame
" " red brick
" " blue stone
" " gray iron
" " brown adobe
" " green specials

(5) (27) indicate relative heights.

✚ Fire station, as shown on key map.

Alternate street numbers are actual. Consecutive street nos. are arbitrary.

INDEX.

STREETS.

	Sheet
B	
Bell's Lane	5
Bethel	6
Booth	6
Bow	2, 8 & 4
Bridge	101-130 2
"	201-221 3
Browns Row, see Bethel.	
C	
Cathedral	101-111 2
"	114-125 3
Cherry Hill Road, at Elk Mills	7
Church	101-115 5
"	116-124 4
Clinton	6
Collins	6
D	
Delaware Ave.	7
Duck (arbitrary)	3
E	
Eder	3
G	
Gilpin	6
Groome's Lane	4
H	
High	15-60 6
"	101-140 2
"	401-423 4
"	424-427 6
"	427-444 4
"	444-446 5
"	448-465 6
"	466-495 5
"	near Elkton Canning Co. 6
Howard	5 & 7
L	
Lort's Lane	5
M	
McQuilkin	2
Maffitt	6
Main	101-145 1
"	201-204 1
"	401-440 3
"	501-532 4
"	533-587 5
"	588-671 4
"	671-622 6
"	623 7
"	801-809 7
Milburn	6
Mitchell	1 & 6
N	
North	201-238 4
"	301-331 7
R	
Railroad Ave.	2 & 6
S	
Singerly	2
South	5
Stockton	7
W	
Whig	4
SPECIALS.	
A	
African Church	6
A. M. E. Church	6
B	
Baldwin M'f'g Co., Mills	7
B. & O. R. R. Depots	7
C	
Cecil County Democrat, Printing	4
Church of the Latter Day Saints	7
City Gas Works	5
County Court House	4
" Jail	7
D	
Davis & Vinsinger, Ice Fac'y, Creamery, &c.	7
" " Warehouse	2
Deibert, W. S., & Co., Weaving	7
E	
Elkton Academy, Public School	7
" Canning Co.	6
Episcopal Church	3
Evans Warehouse	2
F	
Felton House	2
Fire Department	4
H	
High School	6
Hough Process Co., Extracting Plant	1
Howard House	4
I	
Immaculate Conception R. C. Church	2
K	
Kay & Todd, Weaving Mill	7
Kenmore Pulp and Paper Co., Mills	1
Keys & Miller Lumber Co.	2
M	
McQuilkin, G., Machine Shop	2
Methodist Episcopal Church	5
Mission School	6
N	
National Bank of Elkton Building	4
O	
Odd Fellows' Hall	4
P	
P. B. & W. R. R. Depots	2
Post Office	4
Powers, J. F., Foundry Co.	2
Presbyterian Church	5
Public School	5
" (Negro)	6
R	
Radnor Paper Mills	1
S	
Scott Fertilizer Co., Fertilizer Works	3
Second National Bank Building	4
Standard Oil Co.	2
T	
Telephone Exchange	4
U	
Union Hospital	2

NOTE.—House Numbers given are arbitrary.

SANBORN MAP COMPANY.
POPULATION 2800
Prevailing Winds S.W.
Water Facilities See Note
One Steam & No Hand Engine
Two Hose Carts
One Hook & Ladder Truck
ELKTON
CECIL COUNTY
MARYLAND
JUNE 1912
Scale 50 ft. to an inch
11 BROADWAY, NEW YORK.
Copyright 1892 by The Sanborn Map Company

5012 (7 Sheets) **1**

©CLF 20662

AUG 12 1912

Water Facilities:
Water works owned by private corporation.-Gravity system-Installed in 1892.- Reservoir capcty. 700000 gals, located 1½ miles East of & 180' above grade of Court Ho., supplied by a Deane steam pump, capcty 1,000 gals. per min. at pump ho on Big Elk River near reservoir.- A. Smith-Veale water power pump owned by Water Co. located in Davis & Vinsingers Flour Mill.- Capcty 350 gals. per min.- Also supplies system.- Average pressure 65 lbs.- 4½ miles 4", 6", 8" & 10" water pipe, 48 double hydrants

Fire Dept:
Volunteer Co.- 2nd size Amoskeag steamer.- 2 carts, 1,500' 2½" hose.- 1 ladder truck.- Alarm: bell.-

Streets: gravel piked.-
Public lights elec.-

Map Division, AUG 13 1912, Library of Congress

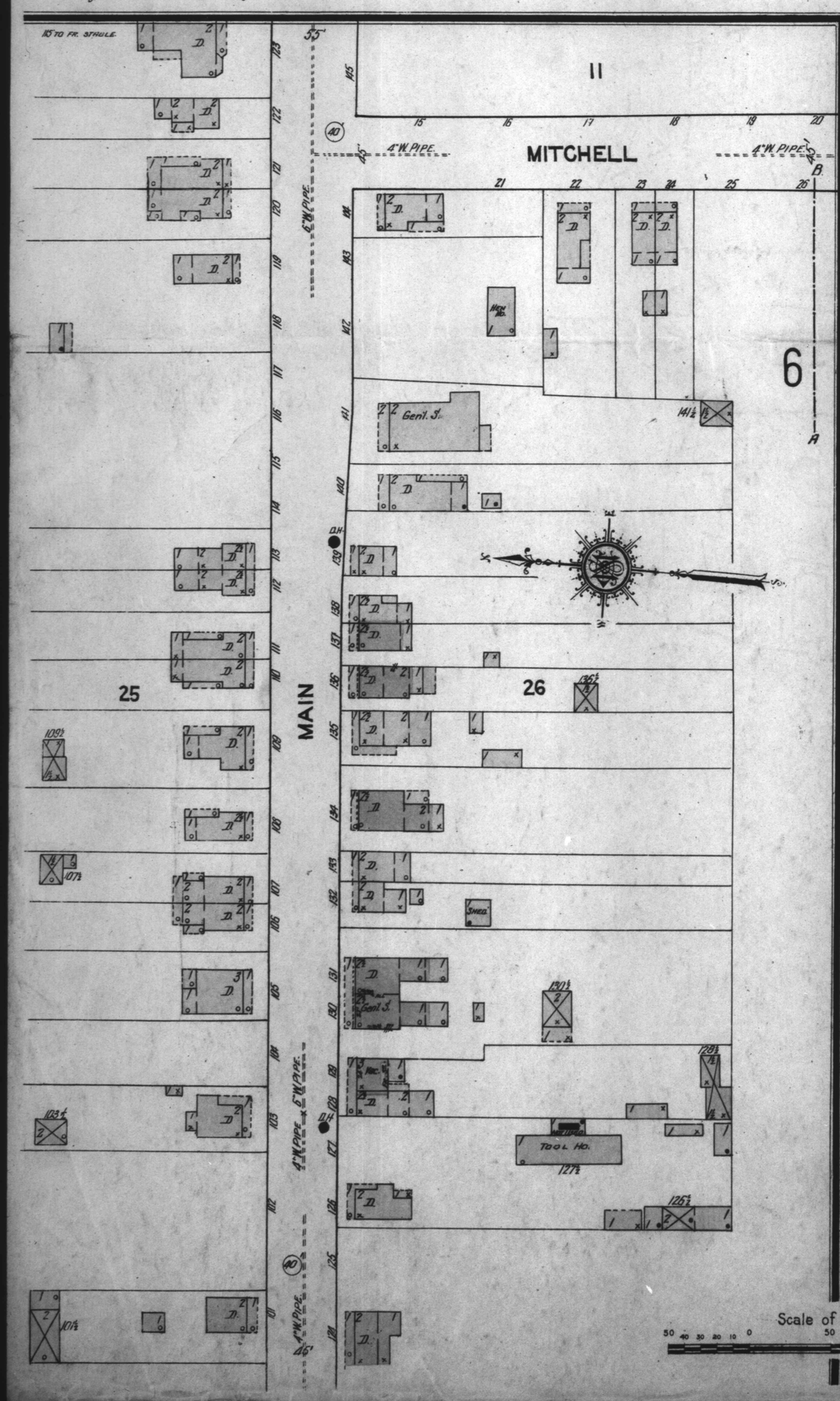

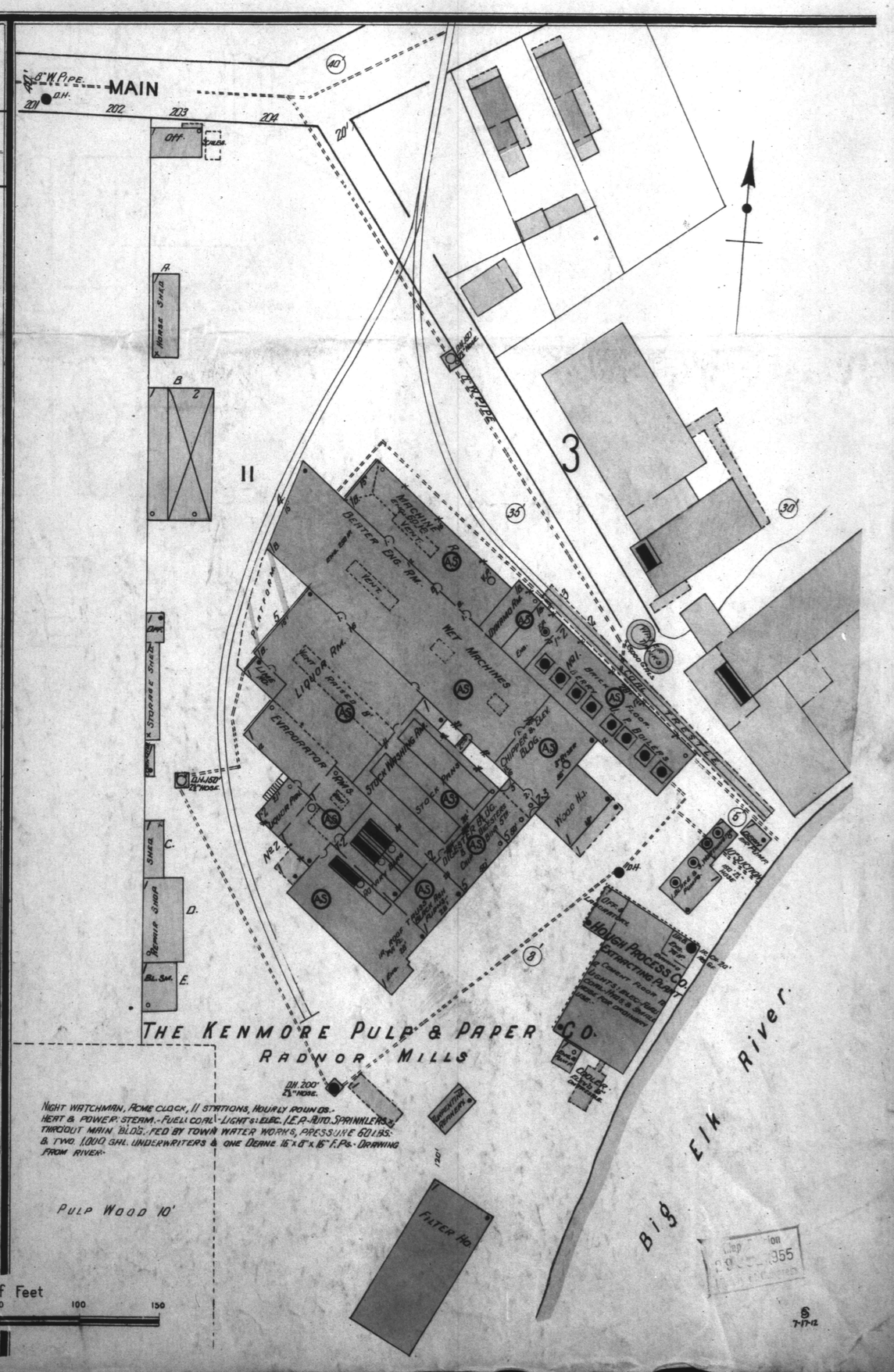

Map Division, 1355