TWO COPIES RECEIVED.
5 SHEETS 25713
LIBRARY OF CONGRESS OFFICE OF MAY 19 1899 Register of Copyrights
1899 2 33909
Library of Congress No. 18435 Maps & Charts
2nd COPY DELIVERED TO THE JUL 17 1899 Hall of Maps

1

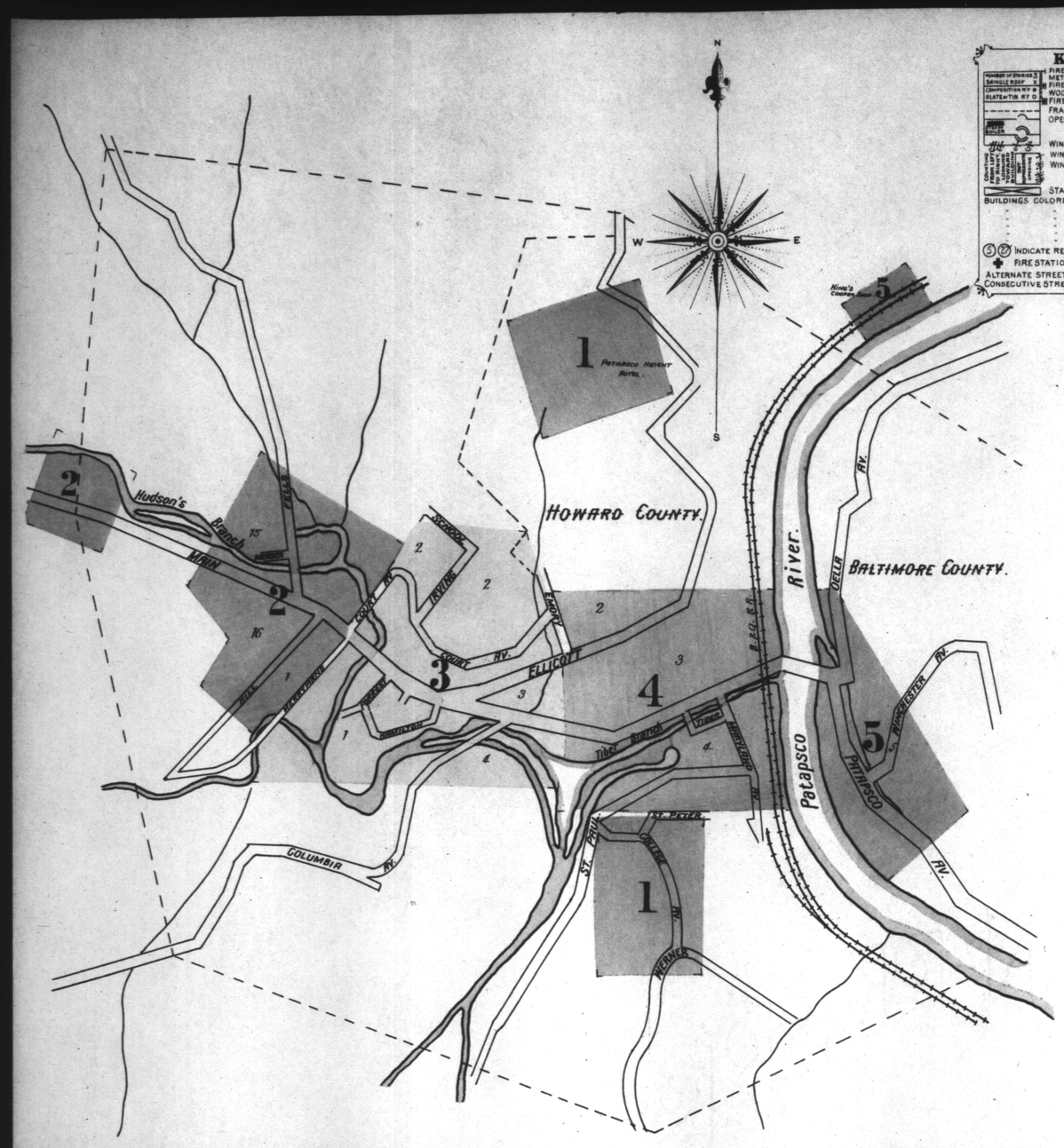

INDEX.

STREETS.

	SHEET
C	
College Ave.,	1 & 4
Columbia Ave.,	3
Court Ave.,	2 & 3
E	
Ellicott,	3 & 4
Emory,	3 & 4
F	
Fells,	2
Forrest,	3
H	
Hamilton,	3
Hill,	2
I	
Irving,	3
M	
Main, 101–128	4
" 129–161	3
" 162–172	2
" 176–206	4
" 207–219	3
" 220–247	2
" 401–424	2
" 601–612	5
Maryland Ave.,	4
Mercer,	2
Merryman, 298–299	3
" 301–310	2
" 311–320	3
O	
Oella Ave.,	5
P	
Patapsco Ave.,	5
S	
St. Paul,	4
" Peter,	4
School,	3
T	
Tiber,	4
W	
Werner,	1
Westchester Ave.,	5

SPECIALS.

	SHEET
B	
B. & O. R. R. Depot,	4
Burgess, S., Saw and Corn Mill,	2
C	
County Court House and Jail,	3
D	
Dorsey, J. W., Coal Yard,	4
Dundee School,	5
E	
Ellicott City Elect Lig't & Power Co.,	4
Emory Methodist Episcopal Church,	4
F	
First German Evang. Church,	4
G	
Gambrill, C. A., M'f'g Co.'s Flour Mill,	5
H	
Howard House,	3
K	
King, F., Cooper Shop,	5
L	
Lewis, A. B., Soda Water Factory,	3
M	
Makinson, C. T., Carriage Factory,	2
Mount Calvary Hall,	2
" Zion A. M. E. Church,	5
N	
New Assembly Hall,	5
O	
Oldfield, H., Pump Works,	5
Oppenheim, Obendorf & Co., Sh't M'f'g	2
P	
Patapsco Flouring Mill,	5
" Heights Hotel,	1
Presbyterian Church,	3
Public School,	3
R	
Ratcliff, S. J., Coal Yard,	4
Rock Hill Academy,	1
S	
St. Luke's A. M. E. Church,	2
" Paul's Catholic Church,	4
" Peter's Episcopal Church,	4
T	
Talbott & Clark, Lumber Yard,	3

NOTE.—House Numbers given are arbitrary.

SANBORN-PERRIS MAP CO., LIMITED
117 & 119 Broadway
NEW YORK
Population 7,800.
No Steam & 7 Hand Engines
No Independent Hose Carts—1 Hose Cart, 300' 2½" Hose
Water Facilities: Not Good
1 Combined Hand & Chemical Eng. 1 H.&L. Truck
Prevailing Winds: N.W. in Winter, S.W. in Summer
ELLICOTT CITY.
Howard Co. MD.
APRIL 1899
SCALE 50 FT. TO AN INCH.
COPYRIGHT 1899 BY THE SANBORN-PERRIS MAP CO. LIMITED



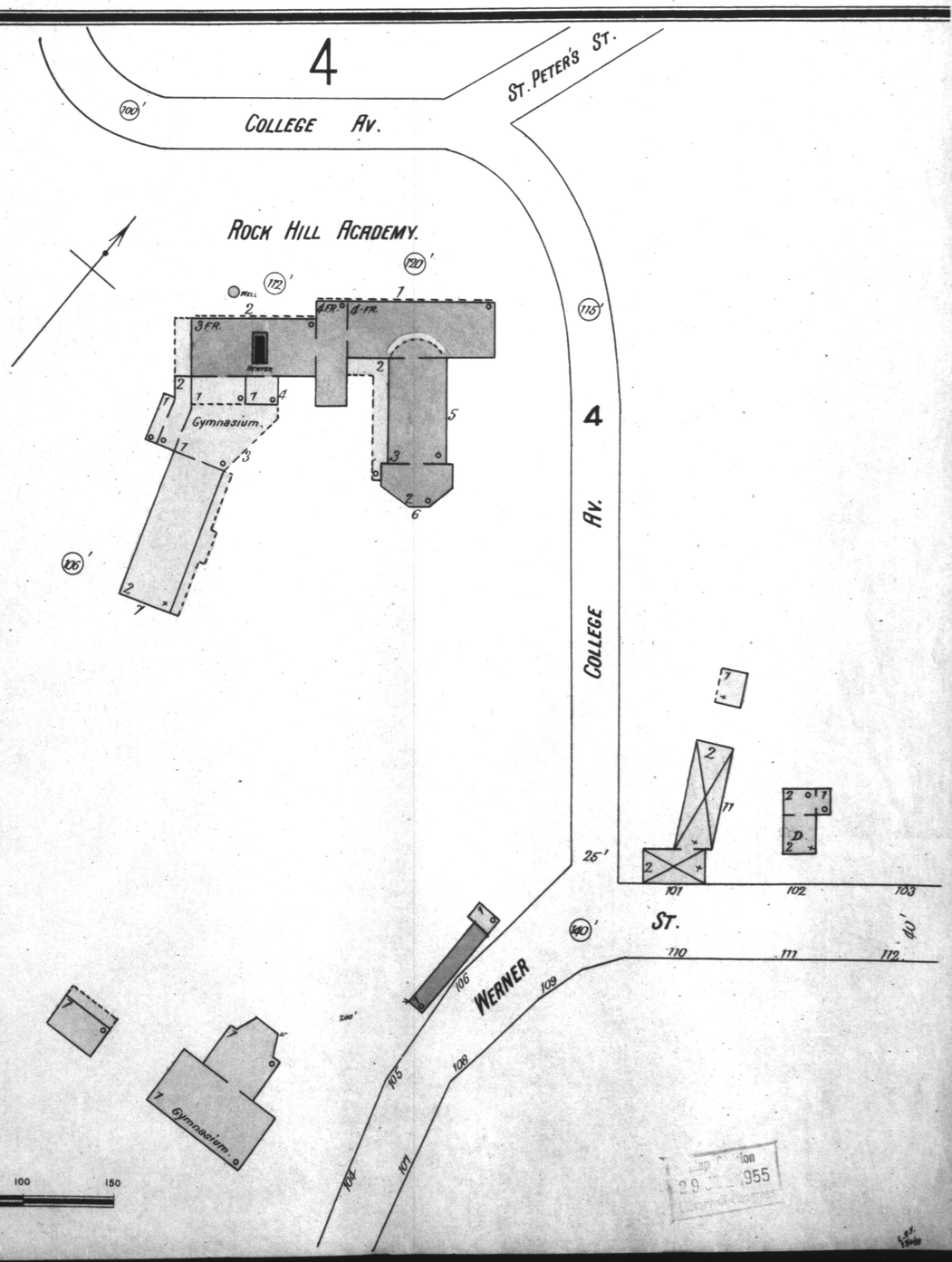

Scale of Feet.
50 40 30 20 10 0 50 100 150

Map Division 29 1955