All information contained in this map, covering properties that might be related to National Defense activities, is to be treated as strictly confidential by our subscribers and not divulged to any outside interests. The U. S. Espionage Act makes it incumbent upon possessors of information relating to National Defense to take all possible precautions to prevent it from falling into the hands of interests inimical to the United States. Tracings or other reproductions of Sanborn Maps in full or in part are prohibited.

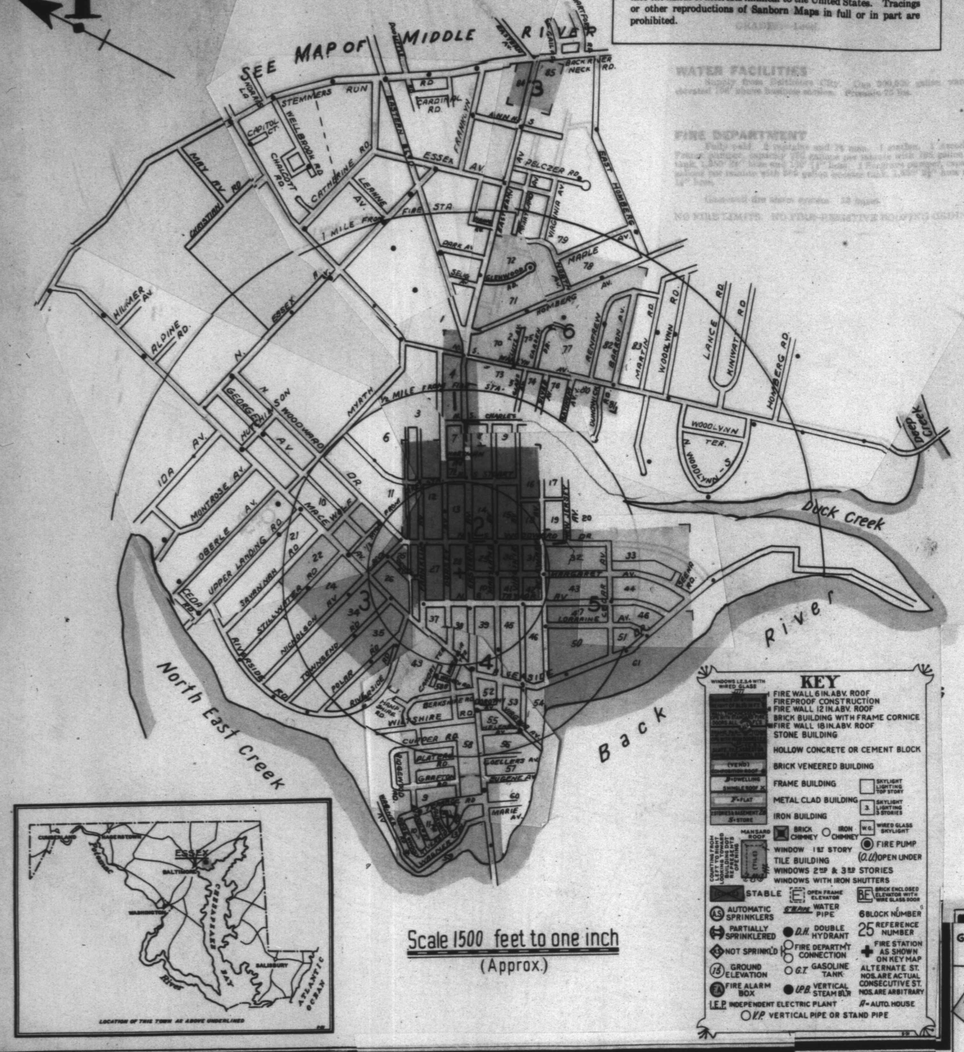

KEY

- FIRE WALL 6 IN. ABV. ROOF
- FIREPROOF CONSTRUCTION
- FIRE WALL 12 IN. ABV. ROOF
- BRICK BUILDING WITH FRAME CORNICE
- FIRE WALL 18 IN. ABV. ROOF
- STONE BUILDING
- HOLLOW CONCRETE OR CEMENT BLOCK
- BRICK VENEERED BUILDING
- FRAME BUILDING
- METAL CLAD BUILDING
- IRON BUILDING
- BRICK CHIMNEY / IRON CHIMNEY
- WINDOW 1ST STORY
- TILE BUILDING
- WINDOWS 2ND & 3RD STORIES
- WINDOWS WITH IRON SHUTTERS
- STABLE
- OPEN FRAME ELEVATOR
- BRICK ENCLOSED ELEVATOR WITH WIRED GLASS DOOR
- WATER PIPE
- BLOCK NUMBER
- AUTOMATIC SPRINKLERS
- PARTIALLY SPRINKLERED
- NOT SPRINKLED
- DOUBLE HYDRANT
- FIRE DEPARTMENT CONNECTION
- GASOLINE TANK
- REFERENCE NUMBER
- FIRE STATION AS SHOWN ON KEY MAP
- ALTERNATE ST. NOS. ARE ACTUAL CONSECUTIVE ST. NOS. ARE ARBITRARY
- GROUND ELEVATION
- FIRE ALARM BOX
- VERTICAL STEAM BLR
- INDEPENDENT ELECTRIC PLANT
- A-AUTO. HOUSE
- VERTICAL PIPE OR STAND PIPE

Note: Paste over New Index of May, 1941, which is now void.

NEW INDEX, MARCH, 1959

Essex, Md.

STREETS

Street	Sheet
A	
Avenal Road	1-17
	18-39
B	
Back River Neck Road	3
Barron Ave.	900-951
Beck	400-425
Berkshire Road	1-100
Brunswick Road	820-859
Buedels Ave.	1
C	
Candry Terrace	200-221
Cedar Ave.	400-519
Charles, N.	1
Charles, S.	1
Clipper Road	1-58
D	
Delaware Ave.	400-440
	401-615
	500-614
	616-639
Dorothy Ave.	1-20
Dorsey Ave.	400-425
	500-705
	706-716
	707-835
E	
Eastern Ave.	901-1129
	1510-1539
Eastern Boulevard	1-50
	100-104
	101-105
	106-449
	500-709
	710-718
	711-719
	720-915
Eugene Ave.	1 & 4
F	
Fairway Road	1-24
Franklin Ave.	400-409
	406-725
G	
Garden Drive	900-945
George Ave.	200-219
	300-605
Gerrels Ave.	400-419
Glass Ave.	800-825
Glenwood Road	1-50
Goellers Ave.	1-14
Grafton Road	1-21
	2-38
H	
Hampshire Road	101-105
Hartman Ave.	1-9
Hartman Ave.	2-10
Helena Ave.	1-18
Homberg Ave.	1-344
L	
Lorraine Ave.	300-439
Lutz Ave.	900-925
M	
Mace Ave.	1-109
	110-114
	111-115
	200-805
Magnolia Terrace	300-355
Maple Ave.	300-319
Margaret Ave.	1-214
	300-435
Marie Ave.	1
Marlyn Ave., N.	1-12
Marlyn Ave., S.	1-5
	2-4
	5-511
Maryland Ave.	300-449
	500-725
N	
New Jersey Ave.	600-615
Nicholson Road	324-385
North Ave.	1000-1115
P	
Plateau Road	1-20
Platinum Ave.	900-925
Poplar Road	320-359
R	
Renfrew	900-965
Ridgemoor Road	1-26
Riverside Drive	1-211
	212-319
Riverside Road	1-23
	24-46
	23-47
	48-69
	100-145
S	
Savannah Road	316-377
Seena Road	500-607
Silver Ave.	500-825
Seamers Run Road	
Stillwater Ave.	324-385
Stuart, N.	1-306
Stuart, S.	1-310
T	
Taylor Ave., N.	1-111
	2-113
Taylor Ave., S.	1-313
	2-214
	300-441
Terrace Road	1-40
Townsend Road	318-385
V	
Vincent Ave.	6
Virginia Ave.	300-439
	300-735
	900-925
W	
Wagner Lane	1-70
Warren Road	1-30
Wiltshire Road	1-116
Wolfe	400-419
Woodward Drive, N.	1-214
	400-604
Woodward Drive, S.	100-211
	300-349

SPECIALS

Street	Sheet
C	
Chesapeake & Potomac Telephone Co. of Md., Plant Service Center	6
Church of Christ	4
God	4
the Open Bible	4
County Health Center	2
E	
Essex Co., Pants Factory	2
Elementary School	4
Hygrade Laundry	1
Methodist Church	2
Village Apartments	6
Youth Center	2
F	
Fire Department	2
First Baptist Church of Essex	3
G	
Glen Manor Apartments	6
M	
Marlyn Gardens Apartments	6
P	
Pentecostal Church of God	3
Police Department	3
Post Office	4
Public Library	4
S	
St. John's English Evangelical Lutheran Church	3
Seventh Day Adventist Church	3
Sussex Elementary School	3
T	
Toby Mfg. Co.	2
U	
Universal Gospel Tabernacle	6

S-25

* Indicates only one side of Street shown

NEW REPORT, MARCH 1959

POPULATION: 24,000 (POSTMASTER)

METEOROLOGY: PREVAILING WINDS S.W.

TOPOGRAPHY: MOSTLY LEVEL WITH SLIGHT RISE NORTHWARD FROM BACK RIVER.

STREETS: APPROX 5% STREETS UNIMPROVED.

WATER SUPPLY: SUPPLY FROM BALTIMORE CITY.

FIRE DEPT: FULLY PAID WITH 2 CAPTAINS.-30 FIREMEN 1-STA.-2 COMB. PUMPER, HOSE & BOOSTER TRUCKS

FIRE ALARM: GAMEWELL SYSTEM WITH HEADQUARTERS AT TOWSON, MD.

SANBORN MAP COMPANY

FOR WATER FACILITIES AND FIRE DEPARTMENT, SEE REPORT.

ESSEX

BALTIMORE COUNTY

MARYLAND

JANUARY 1932

NEW YORK

COPYRIGHT 1932 BY THE SANBORN MAP COMPANY
GREAT CARE HAS BEEN EXERCISED IN THE PRODUCTION OF OUR PUBLICATIONS AND OUR SERVICE, BUT ABSOLUTE ACCURACY IS NOT GUARANTEED.
ALL RIGHTS RESERVED. NO PART OF THIS MAP MAY BE REPRODUCED IN ANY FORM WITHOUT WRITTEN PERMISSION FROM THE SANBORN MAP COMPANY.

"X"

MAY 1941

(CORRECTION REC.)

CORRECTION RECORD
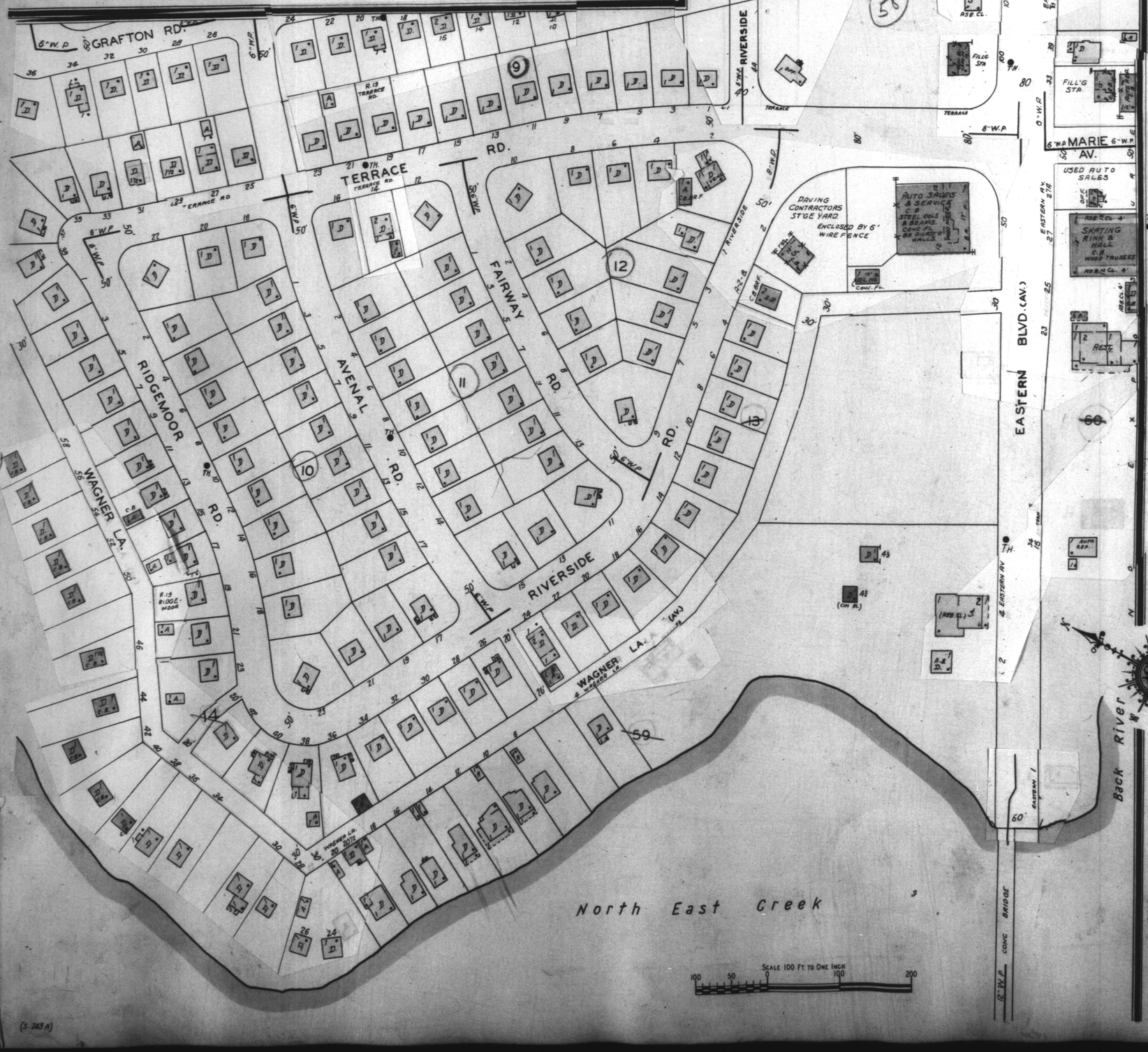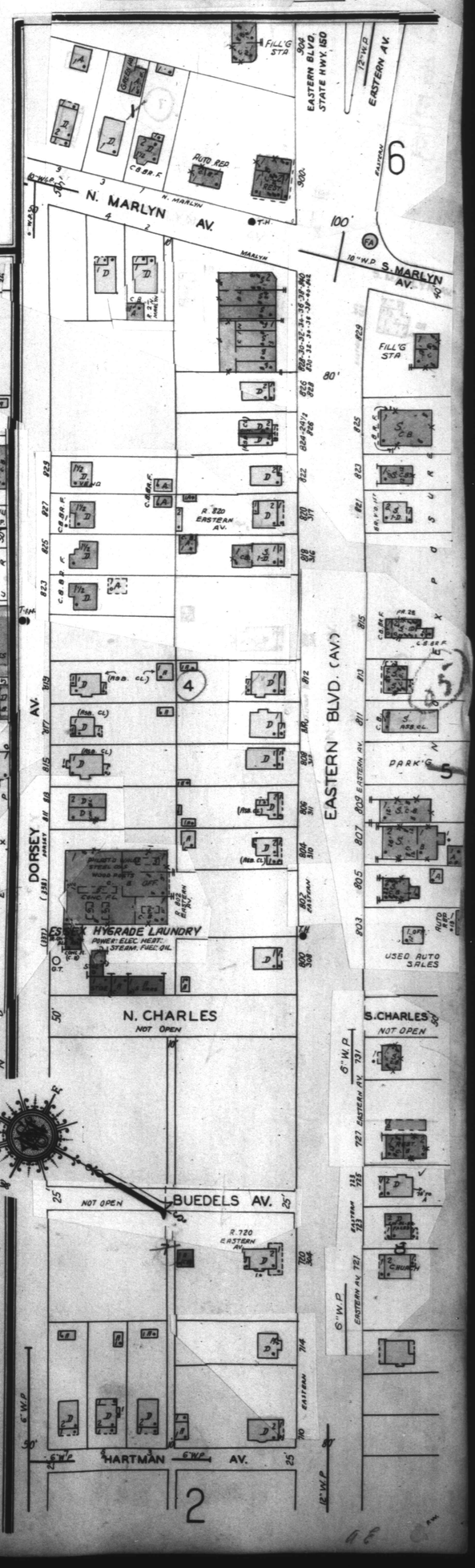
REV'N NO.	DATE OF CORRECTION	ATTACHED BY	DATE ATTACHED
1	5-41	M. A. G.	7-22-45
2	12-47	Elliott	6-60
3	3-57	Elliott	6-60