7 SHEETS
(6050)

1

SANBORN MAP COMPANY.
POPULATION 3000
PREVAILING WINDS S.W. IN SUMMER N.W. IN WINTER.
WATER FACILITIES - SEE NOTE
NO STEAM & NO HAND ENGINE
THREE INDEPENDENT HOSE CART
ONE HOOK & LADDER TRUCK

LAUREL

PRINCE GEORGE CO.
MARYLAND.
FEBRUARY 1903
SCALE 50 FT. TO AN INCH.
11 BROADWAY, NEW YORK.

COPYRIGHT, 1903, BY THE SANBORN MAP COMPANY.

Library of Congress
Map Division
1955

THE LIBRARY OF CONGRESS,
Two Copies Received
MAR 14 1903
Copyright Entry
May 14 '03
CLASS XXc. No.
3223
COPY B.

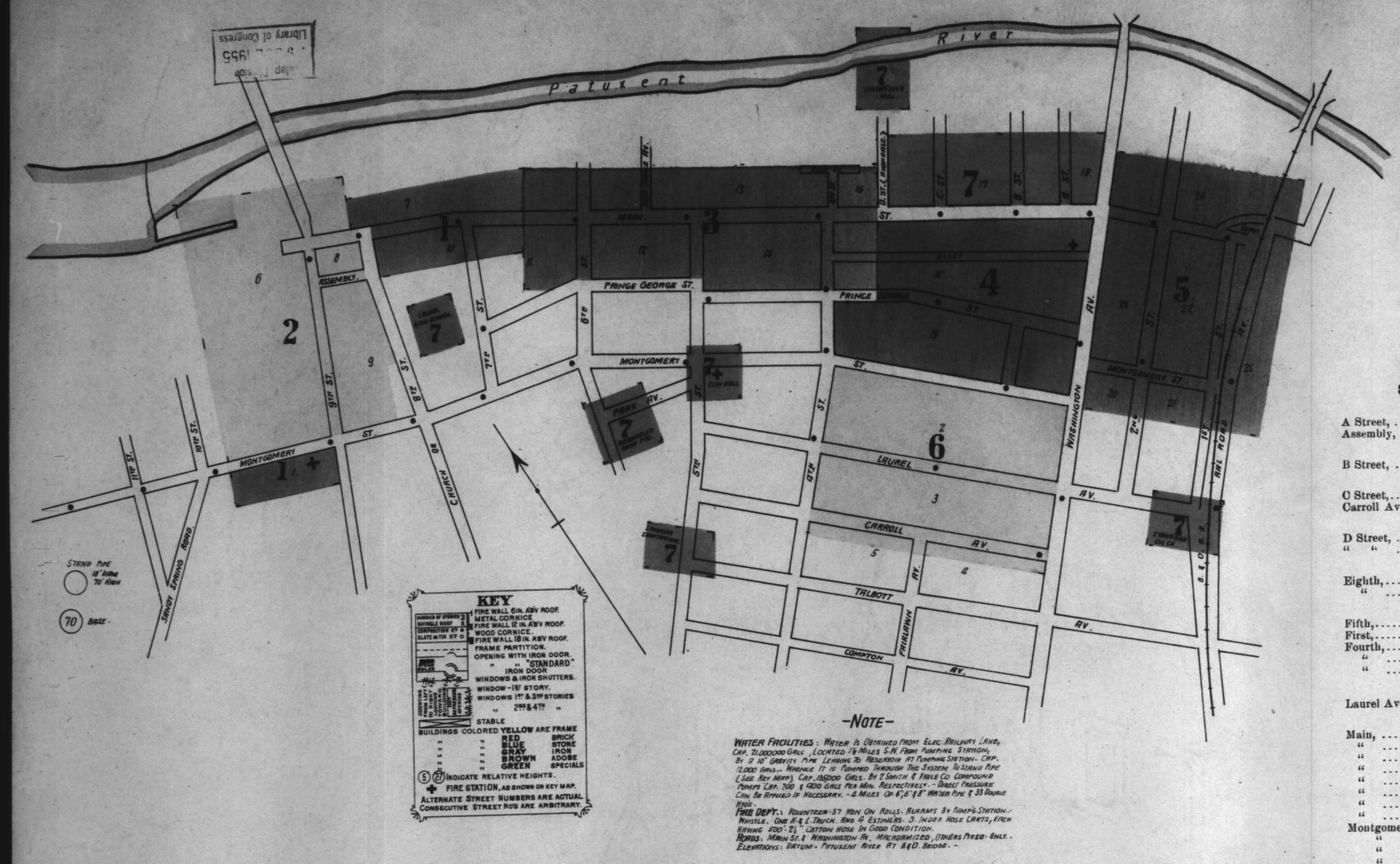

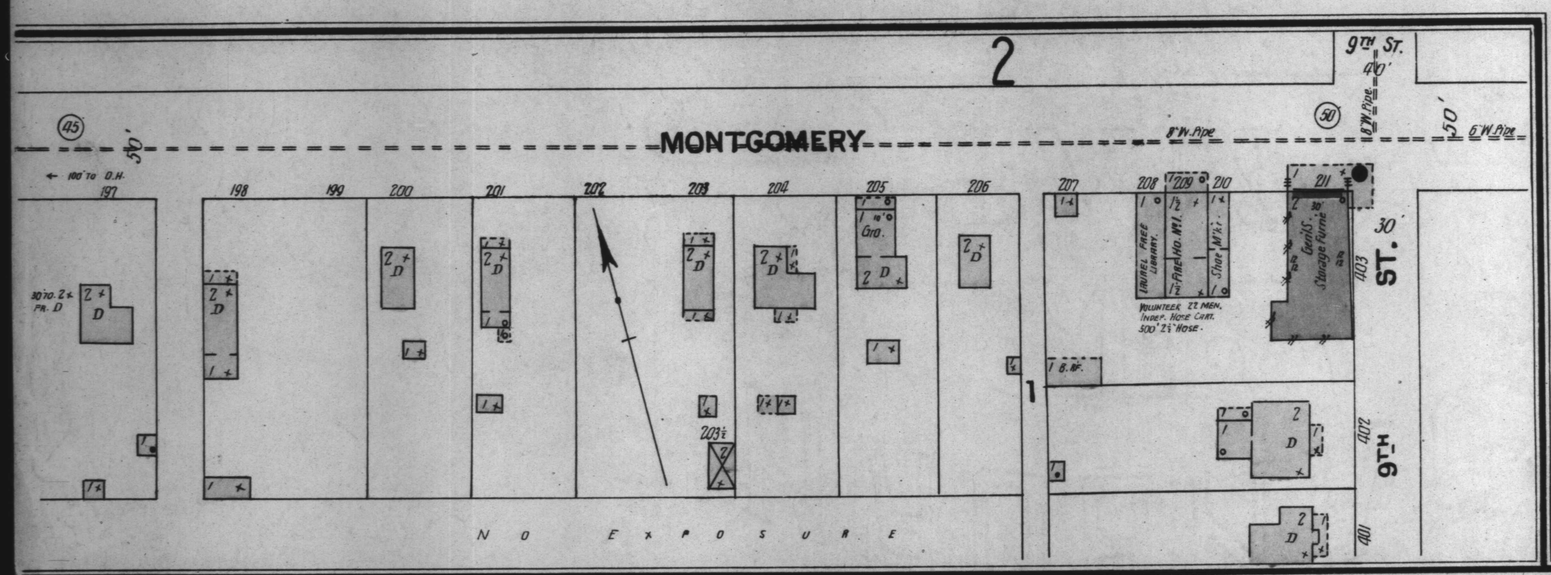

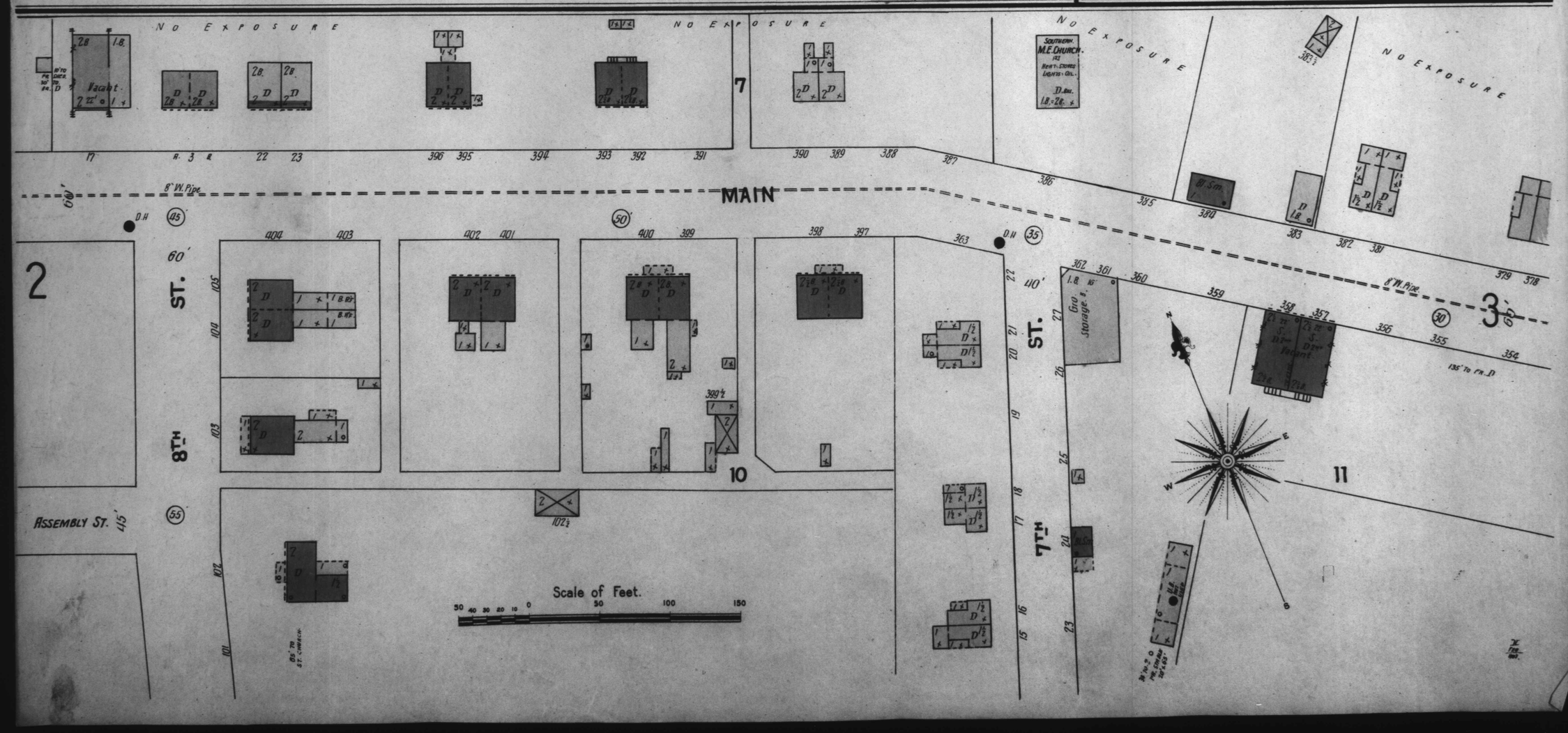

INDEX.

STREETS.

		SHEET
A		
A Street,		7
Assembly,		2
B		
B Street,		7
C		
C Street,		7
Carroll Ave.,		6
D		
D Street,	15–17	3
" "	101–109	7
E		
Eighth,	15–50	2
"	101–105	1
F		
Fifth,		3
First,		5
Fourth,	15–24	3
"	101–111	6
"	near Montgomery	4
L		
Laurel Ave.,		6
M		
Main,	201–203	2
"	301–353	3
"	354–363	1
"	364–379	3
"	381–404	1
"	401–418	4
"	419–452	7
"	501–525	5
Montgomery,	101–118	2
"	197–211	1
"	301–319	5
"	501–517	4
"	601–616	6
N		
Ninth,	401–403	1
"	501–540	2
P		
Post Office Ave.,		3
Prince George,	101–103	3
" "	201–232	4
" "	401–429	3
R		
Railroad Ave.,		5
S		
Second,		5
Seventh,		1
Sixth,		3
W		
Washington Ave.,	701–704	4
" "	705–730	5
" "	801–811	4
" "	812–821	7
" "	n'r Laurel Ave.	6

SPECIALS.

	SHEET
A	
Academy of Music,	4
B	
B. & O. R. R. Depots,	5
C	
Centenary Meth. Episc. Church,	3
City Hall,	7
Crabbs, B. F., Flour-mill,	7
D	
Diven's Hotel,	7
F	
Fairall, T. L., Machine Shop,	5
First Baptist Church,	4
Fisher, E. N., Carriage M'f'y,	5
H	
Herbert Hotel,	5
L	
Laurel Electric Power-house and Pumping Station,	6
" High School,	7
" Presbyterian Church,	3
" Wreath Lodge,	4
M	
Milstead's Carriage Factory,	7
Montrose Iron-works,	7
Mount Vernon-Woodberry Cotton Duck Co.,	2
P	
Public Schools,	2 & 6
R	
Rosenfeld, E., & Co., Shirt Fact.,	7
S	
St. Philip's Episcopal Church,	3
Schooly Milling Co.,	7
Shaffer, C. F., Coal, Wood & Lumb.,	5
Southern Meth. Episc. Church,	1
Springer Sanitarium,	7
Standard Oil Co.,	7
W	
Waters, G. W., Hardware, &c.,	5

NOTE.—House Numbers given are *arbitrary*.