(3573)
(3 SHEETS)

1

SANBORN MAP COMPANY

POPULATION, 600

PREVAILING WINDS, WEST

FOR WATER FACILITIES AND FIRE DEPARTMENT, SEE REPORT

LEONARDTOWN

ST. MARY'S COUNTY

MARYLAND

JUNE 1928

NEW YORK

COPYRIGHT 1928 BY THE SANBORN MAP COMPANY. GREAT CARE HAS BEEN EXERCISED IN THE PRODUCTION OF OUR PUBLICATIONS AND OUR SERVICE, BUT ABSOLUTE ACCURACY IS NOT GUARANTEED

AUG - 8 1928 ©cl F 47121

WATER FACILITIES. Owned by Town. Water from artesian well. Flows into reservoir (22,000 Gal cap.) located in F.W. Cisel's Ice Plant. Pumped from reservoir by 3 pumps direct to mains, overflow going to 100,000 Gal W.T. elevd 75 abv ground. **Pumps:** 1 Fairbanks-Morse triplex elec. driven, cap. 355 Gals. per min. (runs 24 hrs.) 1 Fairbanks-Morse centrifugal pump, cap. 250 Gals. per min. - 1 Fairbanks-Morse triplex pump driven by oil eng. cap. 370 Gals. per min. - Average daily consumption: 60,000 Gals. - Water pressure: 62 lbs. per sq. inch. - 2 Miles 6" to 8" mains. - 22 triple hyd's. -

FIRE DEP'T.: Volunteer. - 15 men. - 1 chief. - 1 ass't. - **Apparatus:** - One Cadillac Fire truck. - 240 Gal chem. tanks. - 300' chem. hose. - 1000' 2½" hose. - Fire alarm by elec. siren in center of Park. -

Public lights: elec. - Main streets paved. - Grades nearly level. - No fire limits. -

Map Division
SEP 29 1928
Library of Congress

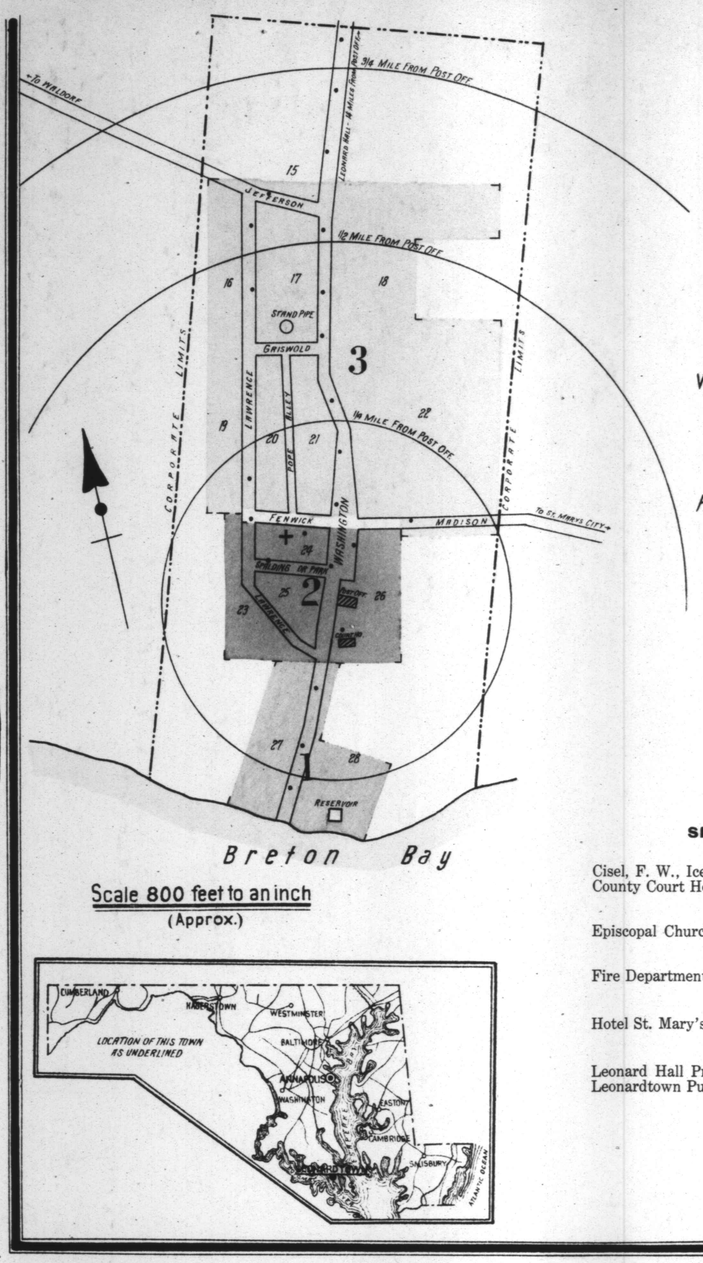

Scale 800 feet to an inch
(Approx.)

INDEX

SPECIALS

	Sheet
C	
Cisel, F. W., Ice Co.,	1
County Court House and Jail,	2
E	
Episcopal Church,	3
F	
Fire Department,	2
H	
Hotel St. Mary's,	2
L	
Leonard Hall Prep. School for Boys,	3
Leonardtown Public School,	3
Leonardtown Water Pumping Station and Electric Light Plant,	1
P	
Post Office,	2
S	
St. Aloysius' R. C. Church,	3
" Mary's Academy (Girls),	3
" Paul's M. E. Church,	3
Southern Maryland Bottling Co.,	2
Standard Oil Co. of New Jersey,	1
T	
Town Hall,	3
V	
Valentine Hall (Colored),	2

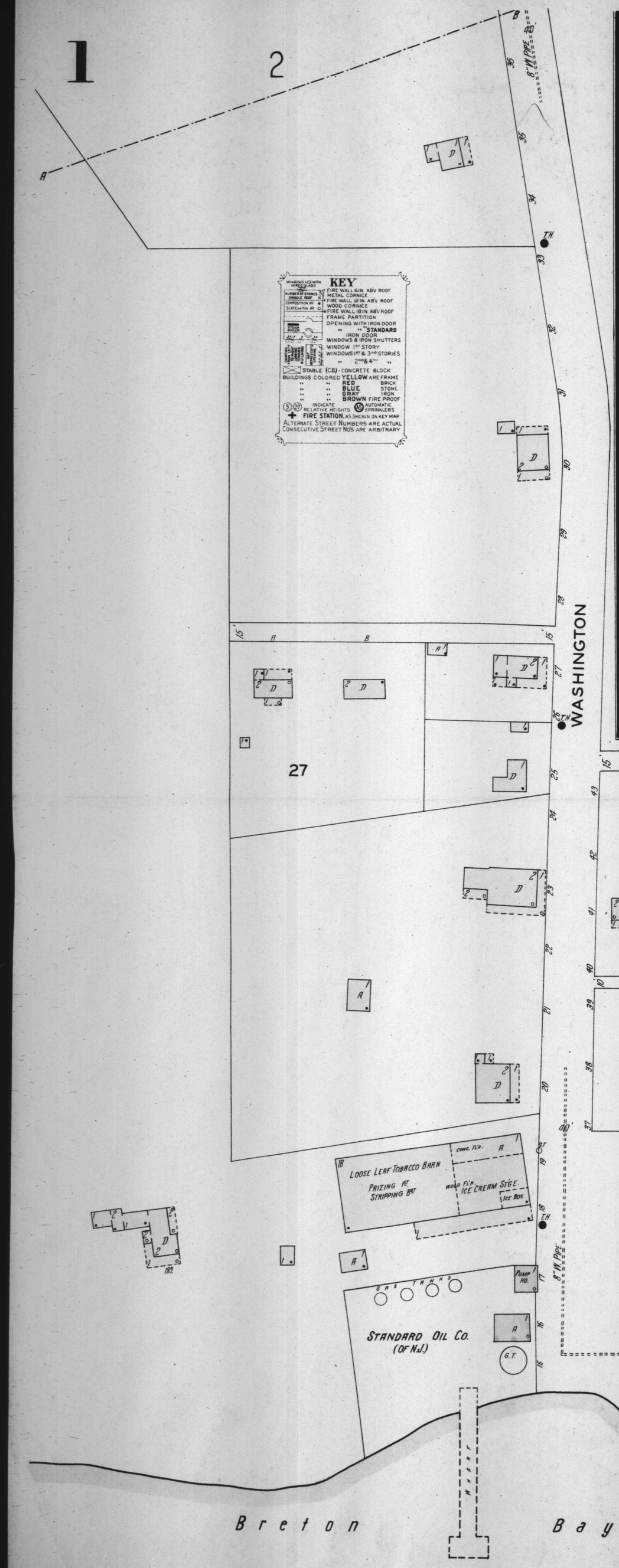

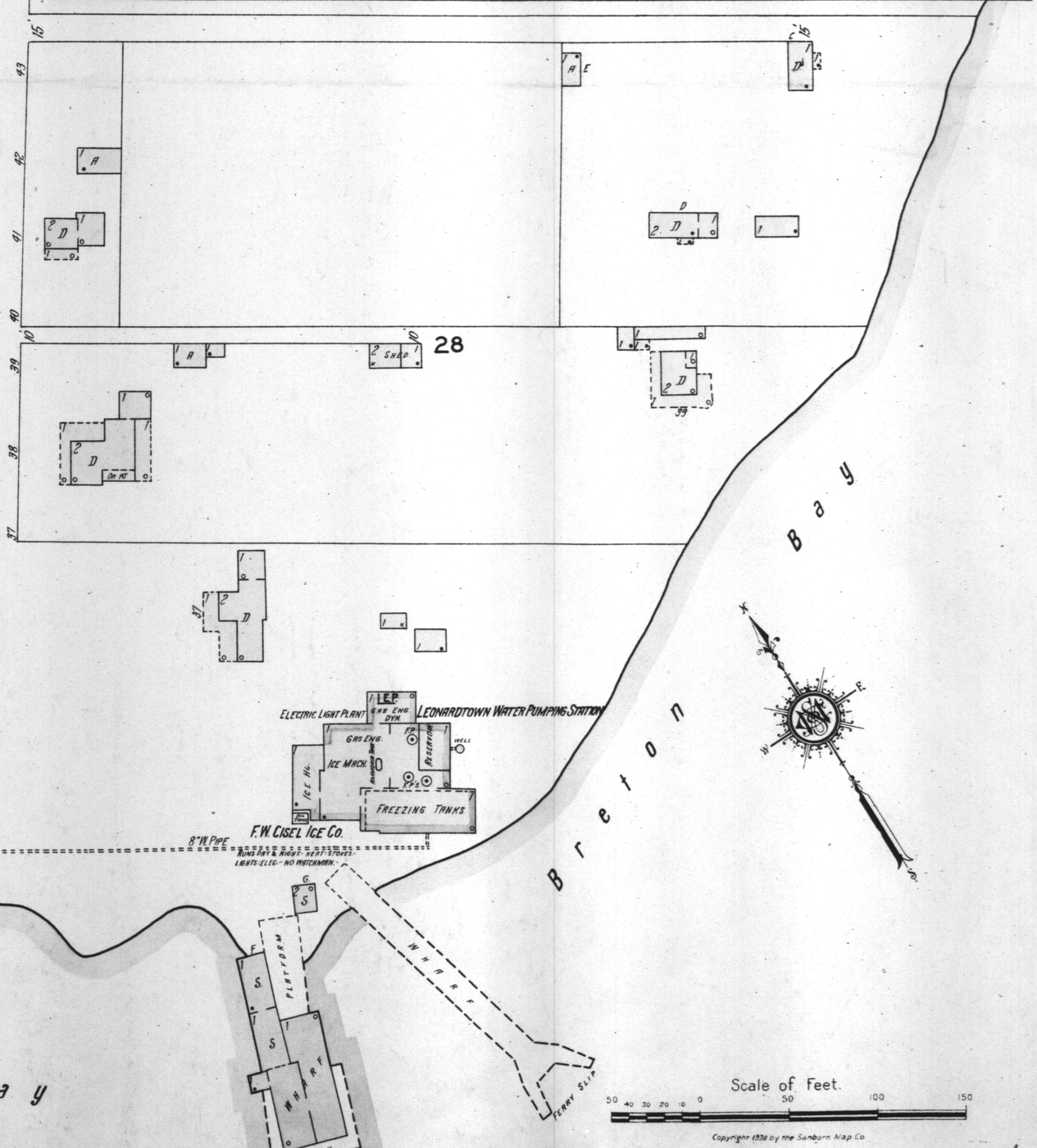

Copyright 1928 by the Sanborn Map Co.