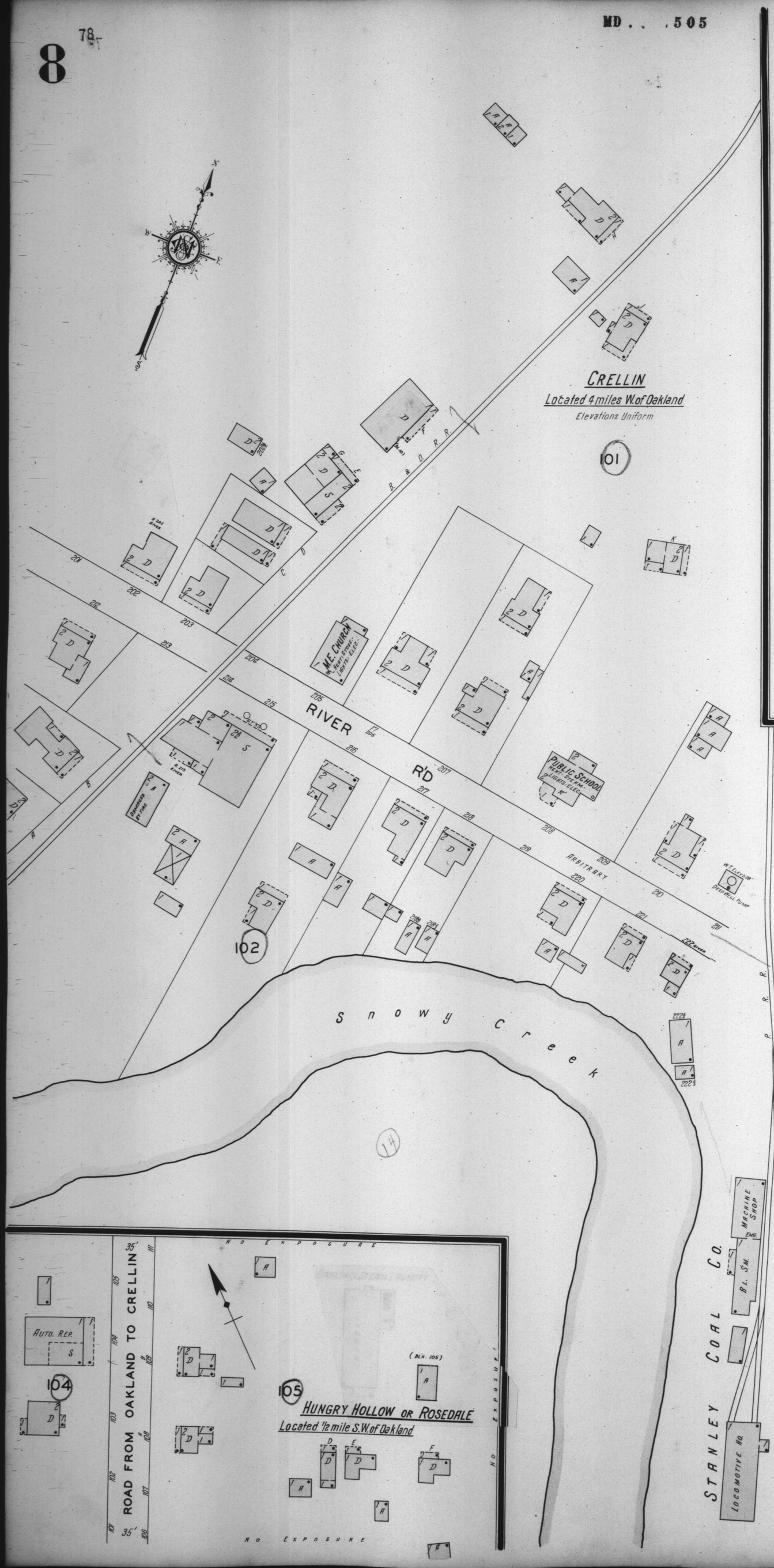
CRELLIN
Located 4 miles W. of Oakland
Elevations Uniform
101
102
M.E. CHURCH
PUBLIC SCHOOL
RIVER
R'D
ARBITRARY
Snowy Creek
B & O R R
P. R. R.
DEEP WELL PUMP
14

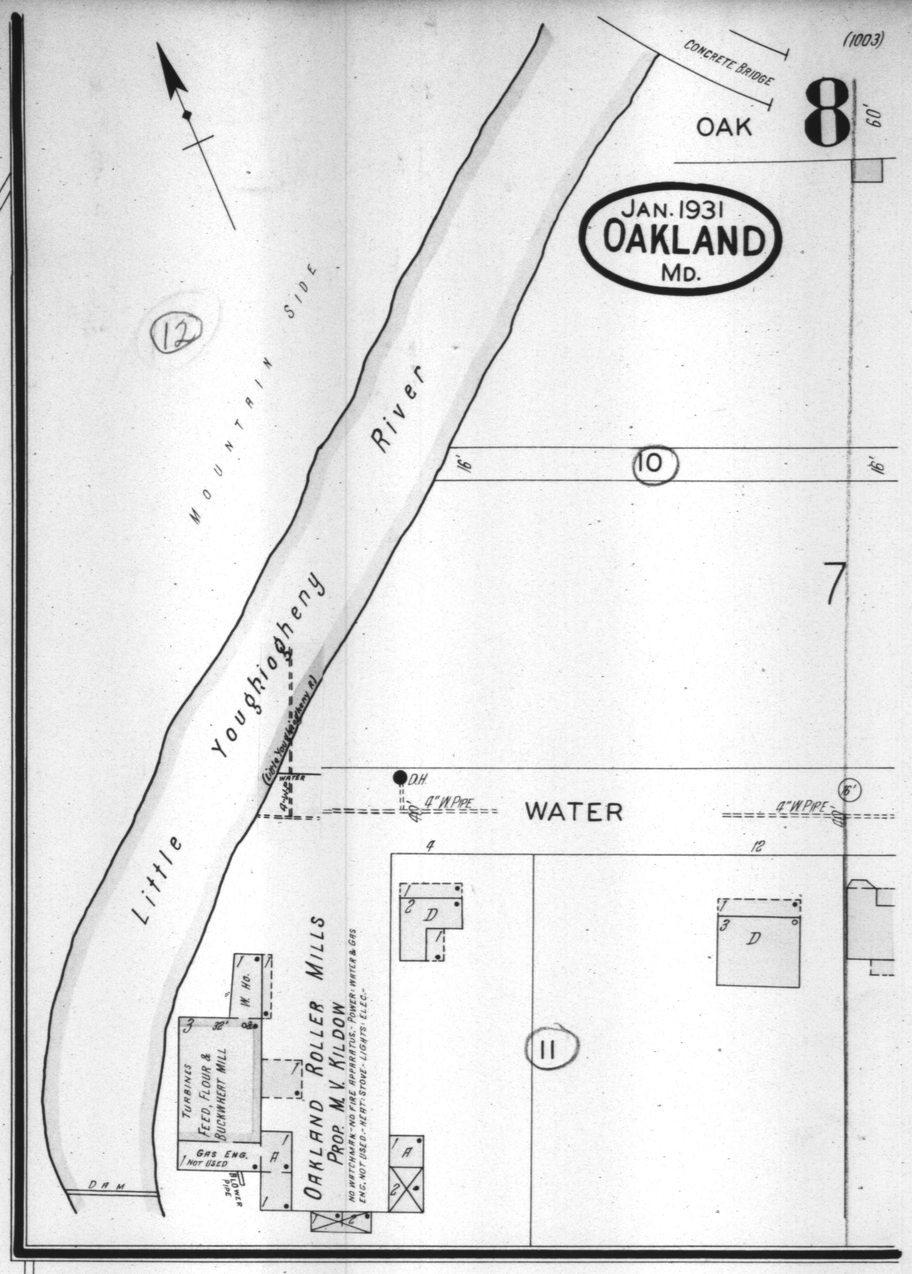
(1003)
CONCRETE BRIDGE
OAK
8
JAN. 1931
OAKLAND
MD.
MOUNTAIN SIDE
Youghiogheny
River
Little
10
7
WATER
D.H.
4" W. PIPE
11
OAKLAND ROLLER MILLS
PROP. M. V. KILDOW
TURBINES
FEED, FLOUR & BUCKWHEAT MILL
GAS ENG. NOT USED
12

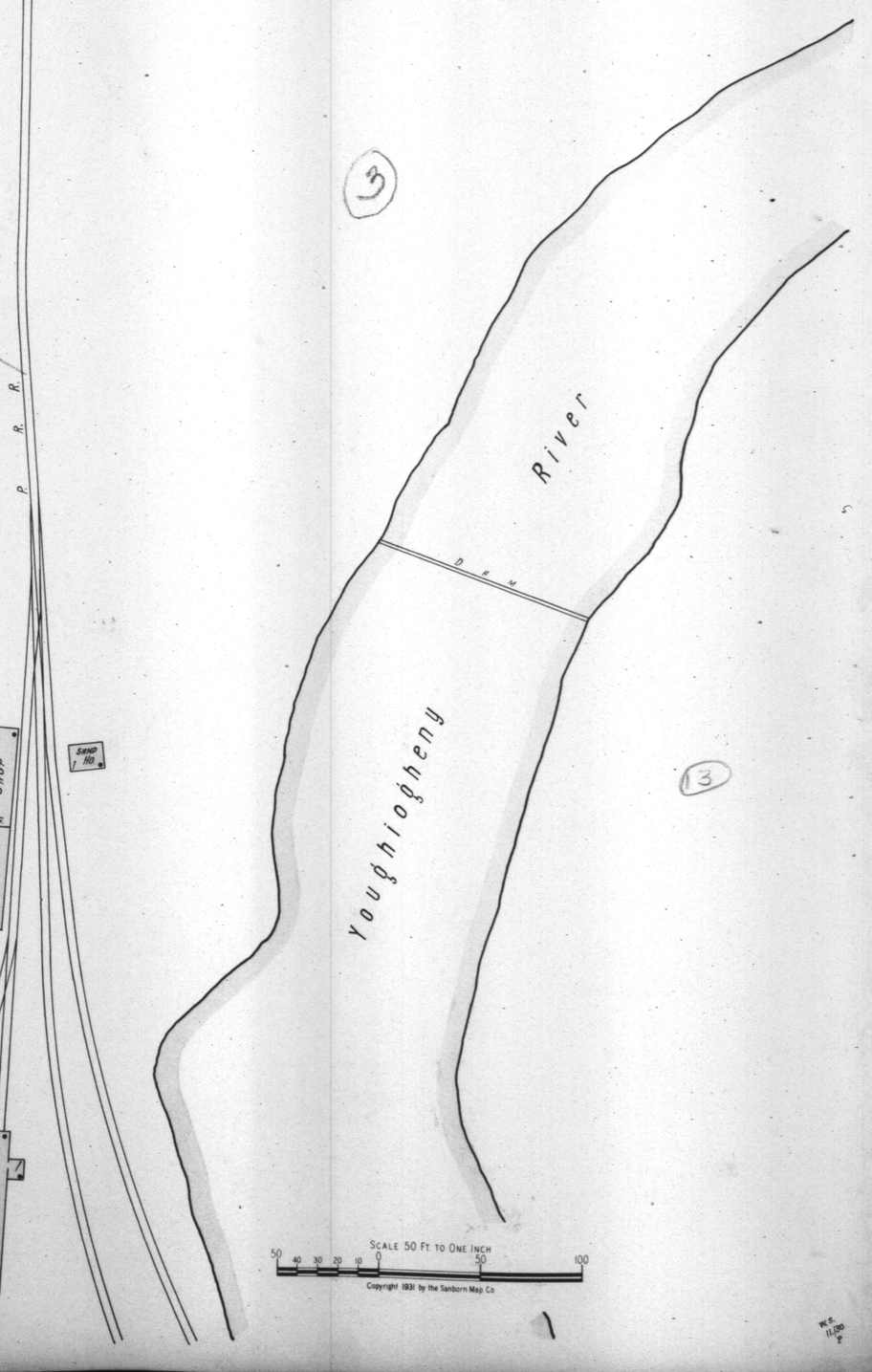
3
River
Youghiogheny
D.A.M.
STANLEY COAL CO.
MACHINE SHOP
ENG.
BL. SM.
LOCOMOTIVE HO.
SAND HO.
13
SCALE 50 FT. TO ONE INCH
Copyright 1931 by the Sanborn Map Co.

NO EXPOSURE
ROAD FROM OAKLAND TO CRELLIN
35'
AUTO. REP.
104
105
HUNGRY HOLLOW OR ROSEDALE
Located 1/2 mile S.W. of Oakland
(BLK. 105)
NO EXPOSURE