No. 8872
4 Sheets.

INDEX.

STREETS.

	SHEET
B	
Bridge,	3
C	
Cedar,	2 & 3
Clarke Ave.,	1, 2 & 3
F	
Fifth,	3 & 4
Fourth,	4
Front,	3
G	
Gay,	4
Gray,	4
L	
Laurel,	2
M	
Maple,	2, 3 & 4
Market,	3 & 4
O	
Oak,	1
Oxford,	4
R	
Railroad Ave.,	1
River,	3
S	
Second,	2, 3 & 4
T	
Third,	2 & 4
V	
Vine,	3 & 4
W	
Walnut,	2 & 3
Willow,	3 & 4

SPECIALS.

	SHEET
B	
Bethany M. P. Church,	4
Bratton, W. F., Saw & Plan'g Mill,	3
E	
Eagle Roller Mills,	2
Episcopal Church,	4
" Sunday School,	4
F	
First Baptist Church,	4
G	
Gordy, S. P., Carriage Factory,	4
Grand Central Hotel,	3
H	
Hall & Councill, Crate & Basket Fact.,	1
Hotel Pocomoke,	3
L	
Landing Hotel,	3
M	
Marvil, The, Package Co., Crate and Basket Fac.,	1
Maryland Pickling Co.,	1
Mt. Zion M. E. Church,	4
N	
N. Y. P. & N. R. R. Depot,	1
P	
Parker Ho.,	3
Pocomoke City Roller Mill,	3
" " Water Works,	2
" Ice Co.,	1
" Packing Co.,	2
Presbyterian Church,	4
Public School,	3
S	
Salem M. E. Church,	2
Stephenson's Elec. Lt. & Power Co.,	2
T	
Tull, E. J., Ship Yard,	1
W	
Worcester Canning Co.,	3
Y	
Young, J. T., Saw and Planing Mill,	2

SANBORN MAP COMPANY.
POPULATION 2500
PREVAILING WINDS N.&S.
WATER FACILITIES SEE NOTE.
ONE STEAM & NO HAND ENGINE
2 INDEPENDENT HOSE CARTS.
NO HOOK & LADDER TRUCK.
POKOMOKE CITY
WORCESTER COUNTY, MARYLAND,
JULY, 1906
SCALE 50 FT. TO AN INCH.
11 BROADWAY, NEW YORK.
COPYRIGHT, 1906 BY THE SANBORN MAP COMPANY.

1

LIBRARY of CONGRESS
Two Copies Received
OCT 11 1906
Copyright Entry
Oct 11 1906
CLASS E XXc. No.
99330
COPY B.

NOTE.

WATER FACILITIES: POCOMOKE CITY WATER WORKS. GRAVITY AND DIRECT PUMPING. 1 SNOW COMPOUND PUMP. CAP'Y 500 GALS. PER MIN. SUPPLY FROM 3 ARTESIAN WELLS. 10" IN. STAND PIPE CAP'Y 80,000 GALS. 3½ MILES 6" TO 8" MAINS. 32 FIRE HYDS. PRESSURE 48 LBS.

FIRE DEPT. VOLUNTEER, 1 CO. 25 MEN. PAID AT FIRES AND FOR MONTHLY PRACTISE, 200 FT. 3/4 HOSE. FIRE ALARM - EAGLE ROLLER MILL WHISTLE. STREETS - LEVEL AND PAVED.

Map Division
OCT 25 1906
Library of Congress

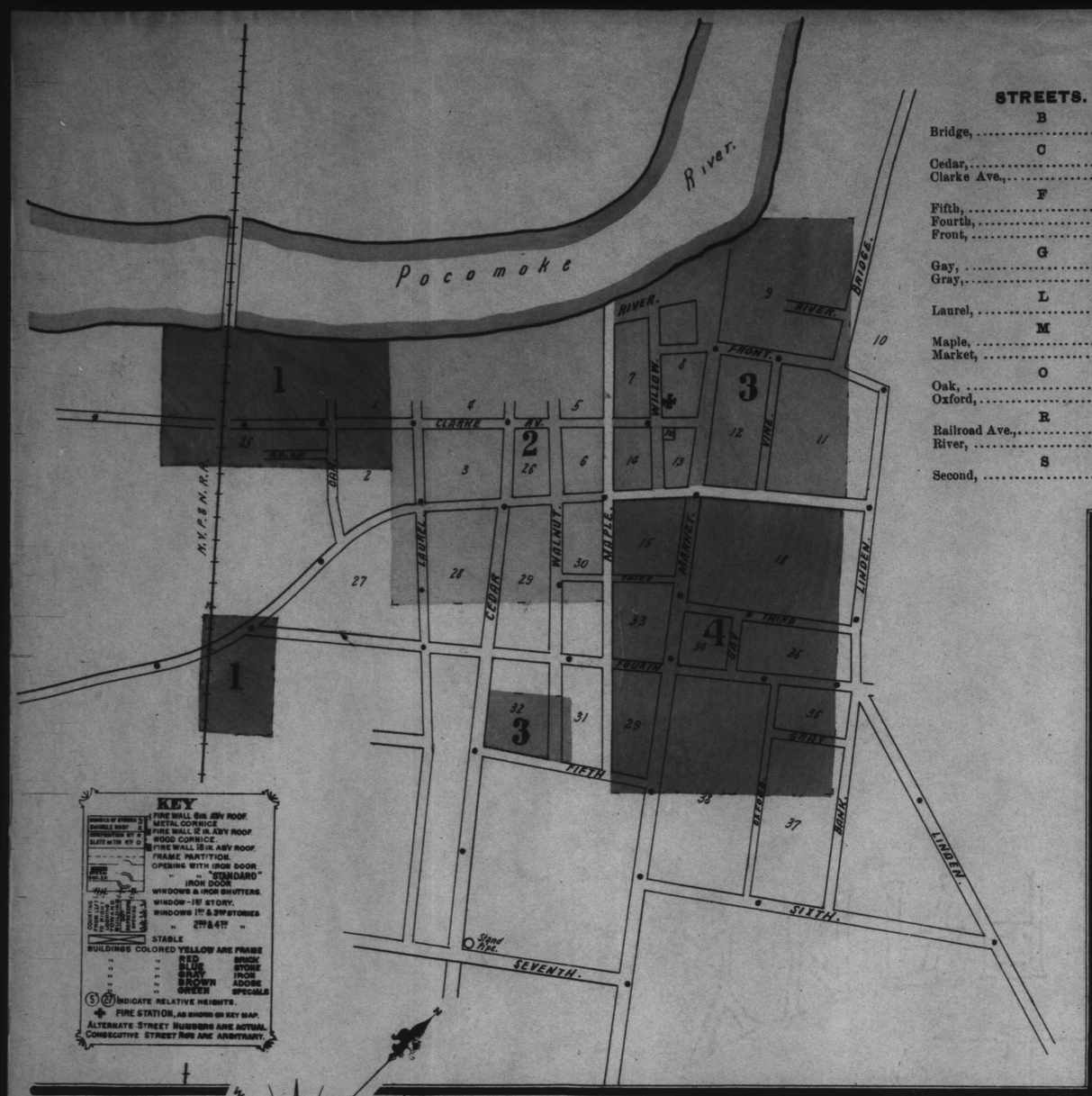

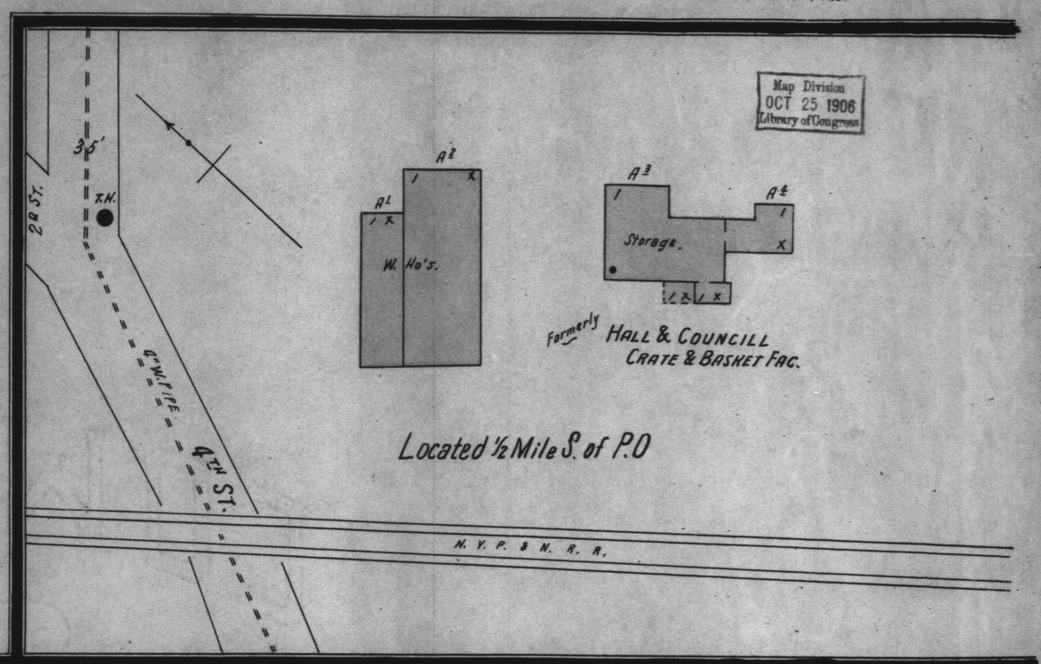

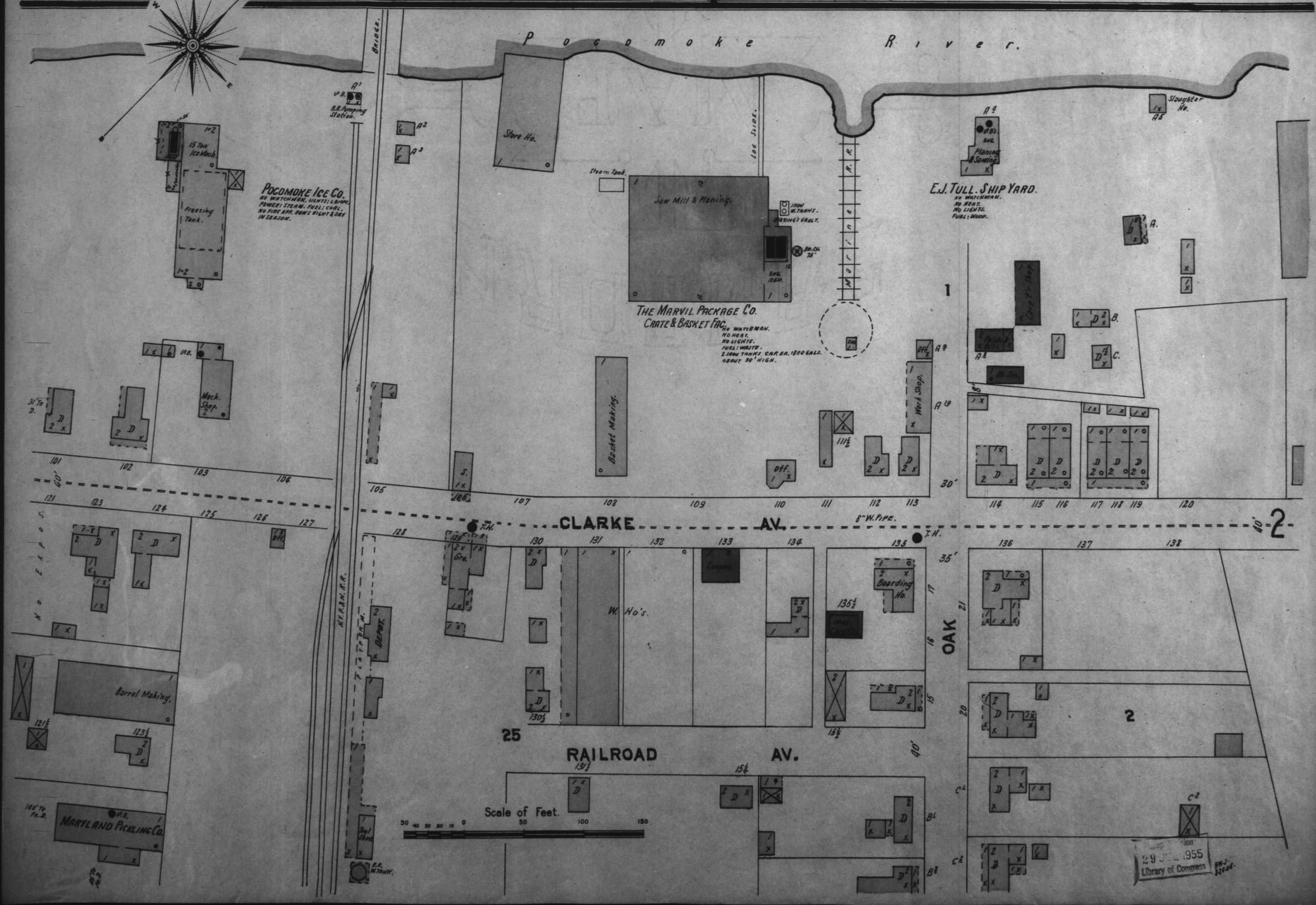

Map Division
29 JUL 1955
Library of Congress