MAY -8 1919

WATER FACILITIES:
Water Works owned by City.-Gravity System.-Supply from Wells, One 12" Three 6", and Three 4", pumped to Standpipe, 102' high, 12' diameter, Capacity: 86000 Gals.-One Snow Compound Duplex Steam Pump, 8"x12"x7½"x12" Capcy: 450 Gals. per min.-One Snow Triplex Pump, 8"x10" with 15 K.W. Electric Motor being installed.-42 Triple Hydrants.-About 4 miles of W.P. 4", 6" & 8".-Est'mated Average Daily Consumption: 190,000 Gals.-Pressure: 50 Lbs. per Sq. Inch (when Standpipe is full).

FIRE DEP'T:
Volunteer-25 Members-1 Chief-1 Foreman-and 1 Chief Engineer.-One Clapp & Jones Steam Engine, Capcy: 500 Gals. per min.-One Oldsmobile Hose Truck, carrying 1000 Ft. of 2½" Hose.-Two Hose Reels, each carrying 500 Ft. of 2½" Hose in Reserve.-1,000' Hose in good condition and 1,000' new.-Alarm by telephone and by Siren at Electric Plant.-Buzzer to Chief's home.

Grades practically level.-Principal Business and Residential Streets paved with concrete (about 2½ miles)-other streets shelled.-Public Lights: Electric.

SANBORN MAP COMPANY
POPULATION 2500 (2,500 IN WINTER, 5,000 IN SUMMER)
PREVAILING WINDS
WATER FACILITIES SEE NOTE
ONE STEAM ENGINE
ONE AUTO HOSE TRUCK
TWO HOSE REELS
POCOMOKE CITY
WORCESTER COUNTY
MARYLAND
MARCH 1919
11 BROADWAY, NEW YORK.
COPYRIGHT 1919, BY THE SANBORN MAP COMPANY

©GLF 33473

Map Division
MAY 10 1919
Library of Congress

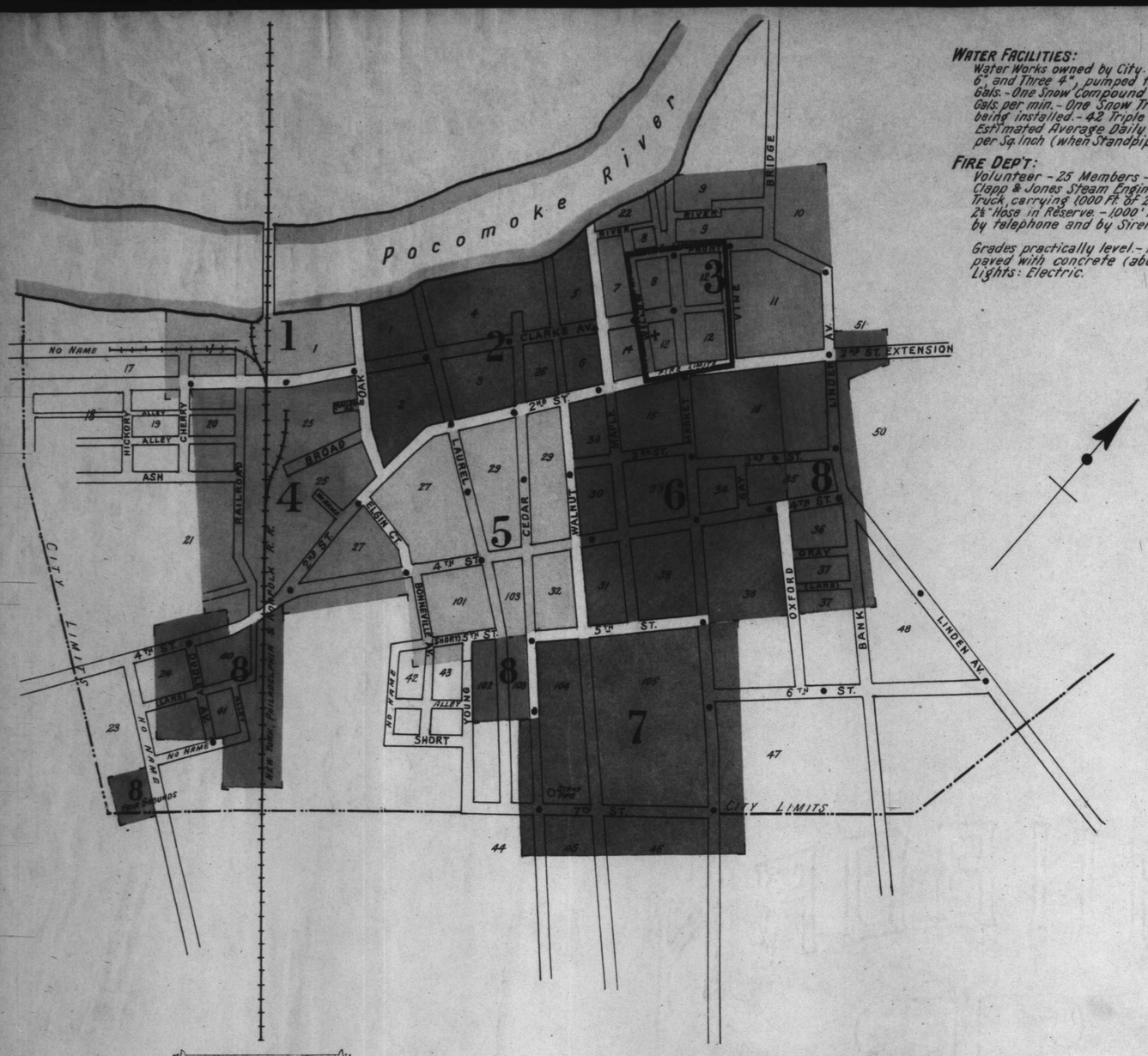

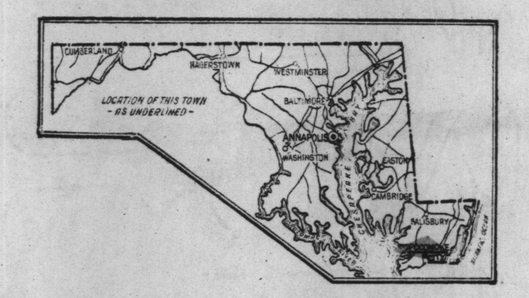

INDEX

STREETS

		SHEET
A		
Ash,		4
B		
Bank,	400-425	8
Bonneville Ave.,		4 & 5
Bridge,		3
Broad,		4
C		
Cedar,	100-119	2
"	200-415	5
"	500-602	*8
"	501-603	*7
"	604-715	7
Cherry,		1
Clarke Ave.,	200-315	3
" "	400-725	2
" "	800-908	*1
" "	801-907	*4
" "	909-912	1
D		
Dudley Ave.,		8
E		
Elgin Court,		4 & 5
F		
Fifth,	300-410	*6
"	401-507	*7
"	500-706	*5
"	701-705	*8
"	707-804	5
Fourth,	1-12	8
"	100-409	6
"	500-717	5
"	800-829	4
"	900-908	*4
"	901-909	*8
"	910-923	8
Front,	1-208	3
G		
Gay,		6
Gray,		8
L		
Laurel,	1-120	2
"	200-501	5
"	500-605	8
Linden Ave.,	100-120	*3
" "	117-121	*8
" "	200-321	8
M		
Maple,	100-130	*2
"	101-131	*3
"	200-427	6
Market,	100-157	3
"	200-415	6
"	500-709	7
O		
Oak,	1-125	*2
"	2-30	*1
"	100-124	*4
Oxford,	400-414	*6
"	401-415	*8
R		
Railroad,		1, 4 & 8
" Ave.,		4
River,		3
S		
Second,	1-11	*8
"	2-306	*3
"	101-409	*6
"	400-714	*2
"	501-805	*2
"	800-804	*4
"	806-829	4
" Street Extension,		8
Seventh,		7
Short, see Fifth.		
Sixth,		7
T		
Third,	1-12	8
"	13-310	6
V		
Vine,		3
W		
Walnut,	100-119	2
"	200-208	*5
"	201-417	*6
"	500-715	7
Willow,	1-130	3
Y		
Young,	500-502	*5
"	501-719	*8

SPECIALS

	SHEET
B	
B. C. & A. R. R. Co., Freight Dep.,	3
Bethany M. P. Church,	6
C	
County Fair Grounds and B'ld'gs,	8
E	
Eagle Roller Mills,	2
Electric and Ice M'f'g Co., Ice and Electric Plant,	2
Empire Theatre,	3
Episcopal Church, &c.,	6
F	
Fire Department,	3
First Baptist Church,	6
Ford House,	3
L	
Landing House,	3
Lednum, R. I., Cannery,	3
M	
MarvilPackageCo., BasketMaking	1
" " " Storage,	4
Merrill Advertising Co., Sign and Auto Painting,	8
Mt. Zion A. M. E. Church,	8
N	
N. Y. P. & N. R. R. Freight Depot,	4
" " " Pass. Depot,	8
P	
Parker House,	3
PeninsulaProduce&ExchangeCo.: Office, &c.,	3
Storage,	1
Pocomoke City Roller Mill,	3
" " Water Works,	2
" Foundry & Mach. W'ks,	4
Post Office,	3
Presbyterian Church,	6
Public School,	5
" " (Negro),	8
S	
St. John's A. M. E. Church,	7
Salem M. E. Church,	2
Standard Oil Co.,	4
T	
Telephone Exchange,	3
Texas Co., Oil Tanks, &c.,	4
Tull, E. J., Shipbuilding,	2
Y	
Young&Son, Saw and Planing Mill,	2

* Indicates only one side of Street shown.

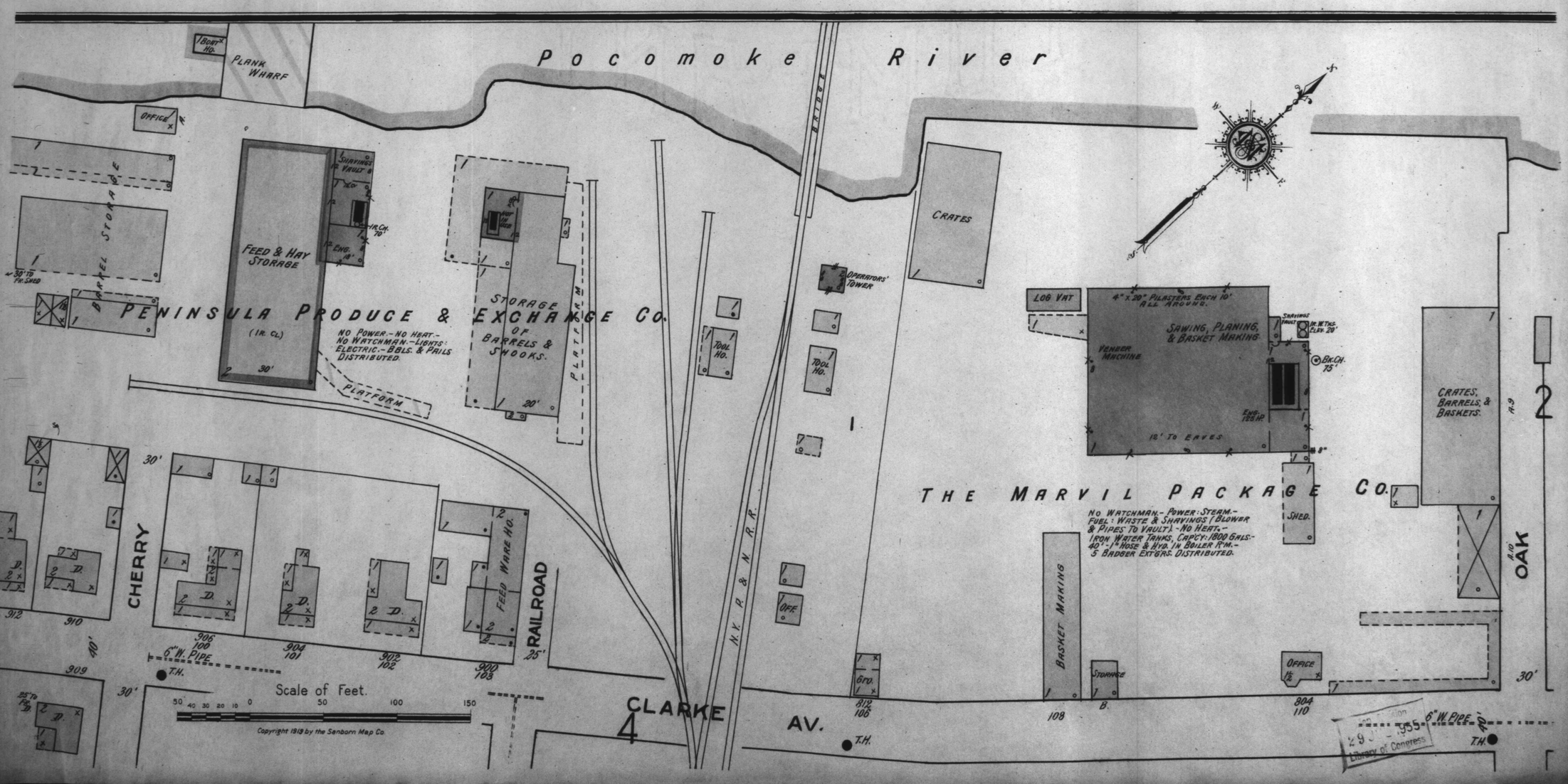

Library of Congress