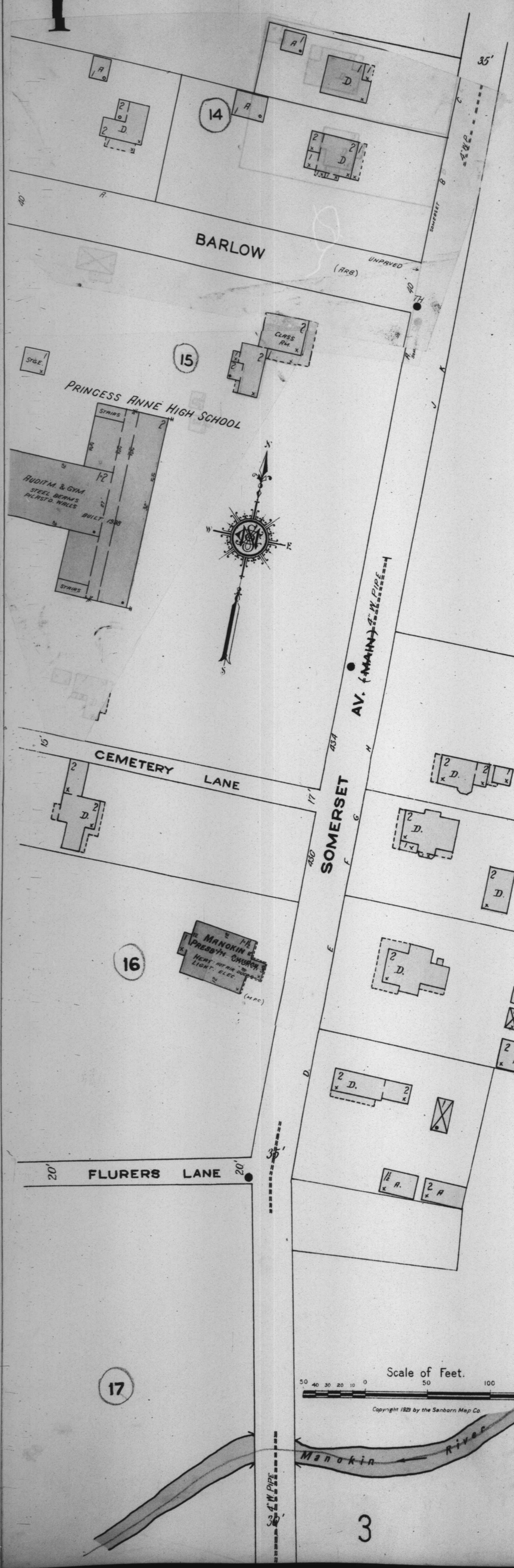

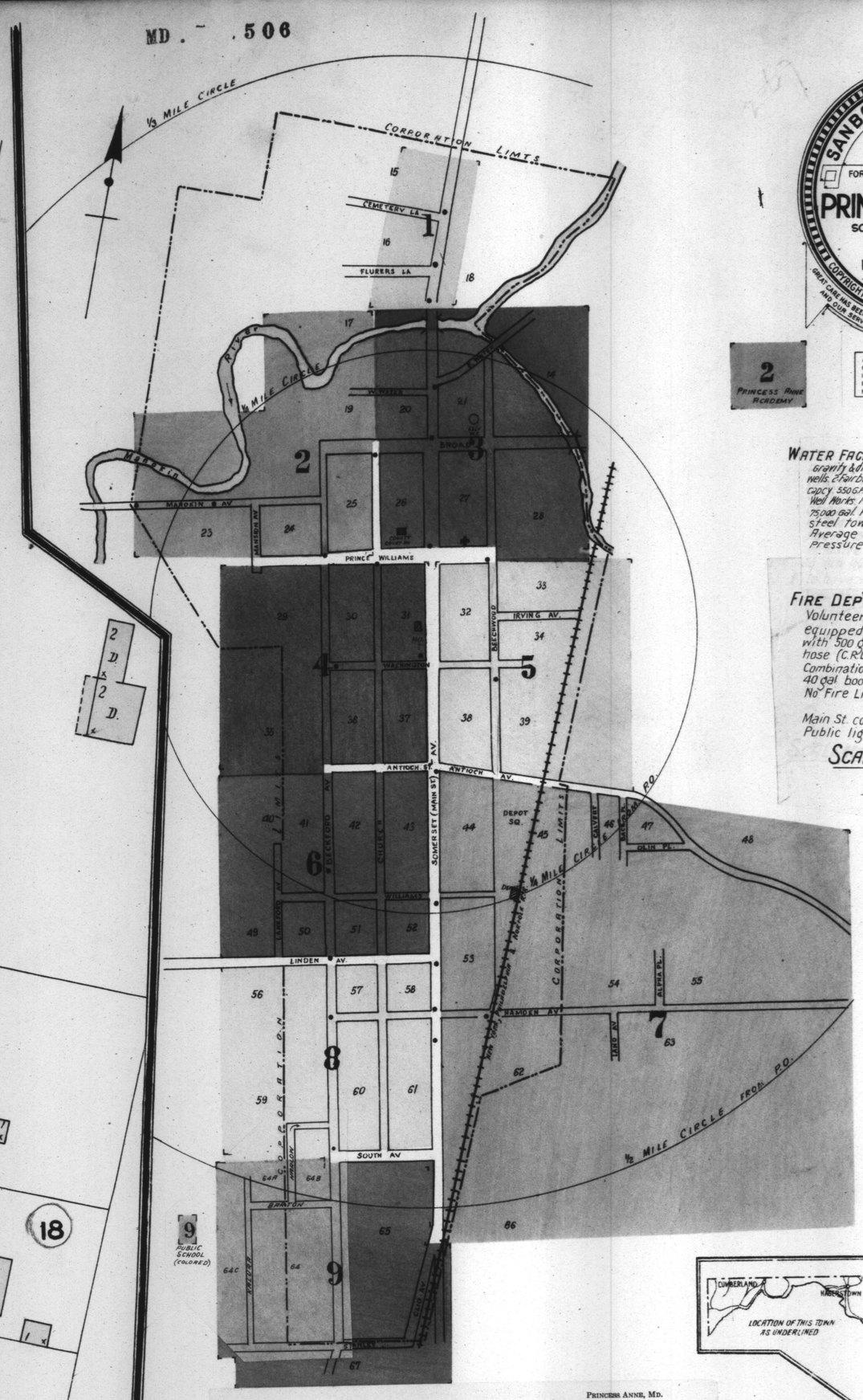



ALL RIGHTS RESERVED. NO PART OF THIS MAP MAY BE REPRODUCED IN ANY FORM WITHOUT WRITTEN PERMISSION FROM THE SANBORN MAP COMPANY.

WATER FACILITIES:
Gravity & direct pressure system owned by town. Supply from wells. 2 Fairbanks-Morse deep well elec. pumps combined capcy. 550 G.P.M. 2 High lift elec. centrifugal pumps 1 American Well Works, 1 Fairbanks-Morse combined capcy. 550 G.P.M. 75,000 Gal. W.T. elevd. 75' abv. business section on steel tower. 3 miles of 4" to 8" mains. 33 hyds. Average daily consumption 90,000 gals. Pressure 42 lbs. per sq. inch.

FIRE DEPT.
Volunteer. 1 Chief. 20 men. 1 Fire Station equipped with 1 American-La France Combination with 500 Gal. Pumper. 40 Gal. Chem. tank & 1000 2½" hose (C.R.L.) 100' Chem. hose - 1 American-La France Combination with 1000 Gal. Pumper. 1000' 2½" hose & 40 gal. booster tank. Alarm by siren & bell. No Fire Limits.

Main St. concrete paved. Elevations level. Public lights. Electric.

SCALE 400 FT. TO AN INCH

CORRECTION RECORD

REV'N NO.	DATE OF CORRECTION	ATTACHED BY	DATE ATTACHED
2	5-40	J.A.J.	7-25-40

KEY
FIRE WALL 8 IN. ABV ROOF
METAL CORNICE
FIRE WALL 12 IN. ABV ROOF
WOOD CORNICE
FIRE WALL 18 IN. ABV ROOF
FRAME PARTITION
OPENING WITH IRON DOOR
" " "STANDARD" IRON DOOR
WINDOWS & IRON SHUTTERS
WINDOW 1ST STORY
WINDOWS 1ST & 3RD STORIES
" 2ND & 4TH "
STABLE (C.B.) - CONCRETE BLOCK
BUILDINGS COLORED YELLOW ARE FRAME
" " RED BRICK
" " BLUE STONE
" " GRAY IRON
" " BROWN FIRE PROOF
INDICATE RELATIVE HEIGHTS
AUTOMATIC SPRINKLERS
FIRE STATION, AS SHOWN ON KEY MAP
ALTERNATE STREET NUMBERS ARE ACTUAL. CONSECUTIVE STREET NOS. ARE ARBITRARY.

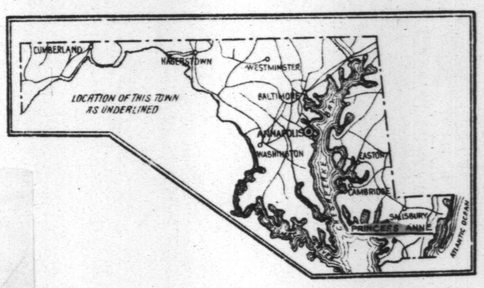

PRINCESS ANNE, MD.

Add'l Index, May, 1940

STREETS

	SHEET
B	
Barlow (arbitrary),	1
Barton (arbitrary),	9
K	
Kalura (arbitrary),	9
U	
U. S. Route No. 13,	9

SPECIALS

	SHEET
C	
Church of God (Colored),	7
E	
Elementary Public School,	6
K	
Kings Creek Canning Co.,	9
L	
Library,	4
M	
Maryland Light & Power Co., Substation,	3
Mt. Carmel Baptist Church (Col'd),	7
P	
Preston Theatre, Movies,	3
Princess Anne Dress Co.,	8
" " High School,	1
Public School (Colored),	9
U	
U. S. Department of Agriculture,	4

STREETS

	SHEET
A	
Alpha Place (arbitrary),	7
Antioch,	4 & 6
" Ave.,	5 & 7
B	
Beckford, see Washington.	
" Ave., 1-98	9
" " 100-159	8
" " 160-249	6
" " 250-325	4
" " 326-399	2
Beechwood, 150-239	7
" 240-329	5
" 330-425	3
Bock Place (arbitrary),	7
Broad, 1-76	3
" 77-96	2
C	
Calvert (arbitrary),	7
Cemetery Lane,	1
Church,	2, 3, 4, 6 & 8
Clio, see Somerset Ave.	
" Ave. (arbitrary),	9
Crow, see Hampden Ave.	
D	
Depot, see Beechwood.	
" Square,	7
F	
Flurers Lane,	1
H	
Hampden Ave.,	7 & 8
Harlow Ave. (arbitrary),	9
I	
Irvin Ave.,	5
L	
Langford Ave.,	6
Lano Ave. (arbitrary),	7
Linden Ave.,	6 & 8
M	
Main, see Somerset Ave.	
Monokin Ave.,	2
Mansion Ave.,	2 & 4
O	
Olin Place (arbitrary),	7
P	
Prince Williams, 1-75	*3
" " 2-74	*5
" " 76-114	*4
" " 77-115	*2
S	
Somerset Ave., 1-98	9
" " 100-156	*8
" " 101-249	*7
" " 158-248	*6
" " 250-348	*4
" " 251-349	*5
" " 350-415	3
" " 416-455	1
South Ave.,	8 & 9
Stanley (arbitrary),	9
W	
Washington,	4 & 5
Water, E.,	3
" W.,	2 & 3
Williams,	6 & 7

SPECIALS

	SHEET
A	
Antioch Methodist Episcopal Church,	6
Armour Fertilizer Co.,	7
B	
Bank of Somerset, Building,	4
C	
Cannon, E., Pumping Station,	3
Cohn & Bock, Saw and Planing Mill,	7
Community Club House,	2
County Court House,	3
" Jail,	2
F	
Fire Department,	3
First Baptist Church,	4
Fitzgerald, W. P., Garage,	3
H	
Hayman, C. H., & Sons, Co., Hardware, Building Materials,	3
M	
Manokin Presbyterian Church,	1
" Roller Flour Mills,	7
Metropolitan Methodist Episcopal Church,	3
Middleby, J., Jr., Inc., Tomato Canning, &c.,	9
N	
N. Y. P. & N. R. R. Depot,	7
P	
Peoples Bank Building,	4
Post Office,	4
Presbyterian Chapel,	3
Princess Anne Academy, College for Colored Students,	2
" " Electric Light Co. & Water W'ks	3
" " Milling Co., Flour Mill,	5
S	
St. Andrew's Episcopal Church,	4
School House (Colored),	9
Standard Oil Co.,	7
T	
Teagle Mansion Apartments,	2
W	
Washington Academy,	5
" " Junior School,	4
" Hotel,	3

* Indicates only one side of Street shown.