(5404)
(4-SHEETS)

1

SANBORN MAP COMPANY.
POPULATION 800
PREVAILING WINDS S.W.
WATER FACILITIES WELLS
FIRE DEPT NONE

ROCK HALL

KENT COUNTY
MARYLAND
SEPTEMBER 1922
NEW YORK.

COPYRIGHT, 1922, BY THE SANBORN MAP COMPANY

OCT 30 1922
©CLF 41834
Map Division, NOV 10 '22 Library of Congress

WATER FACILITIES:
Water supply from wells.
FIRE DEPARTMENT:
None.- No fire limits.

Rock Hall Av. paved.- Main & Sharp Sts. partly paved.
Topography: grades: level.
Public lights: electric.

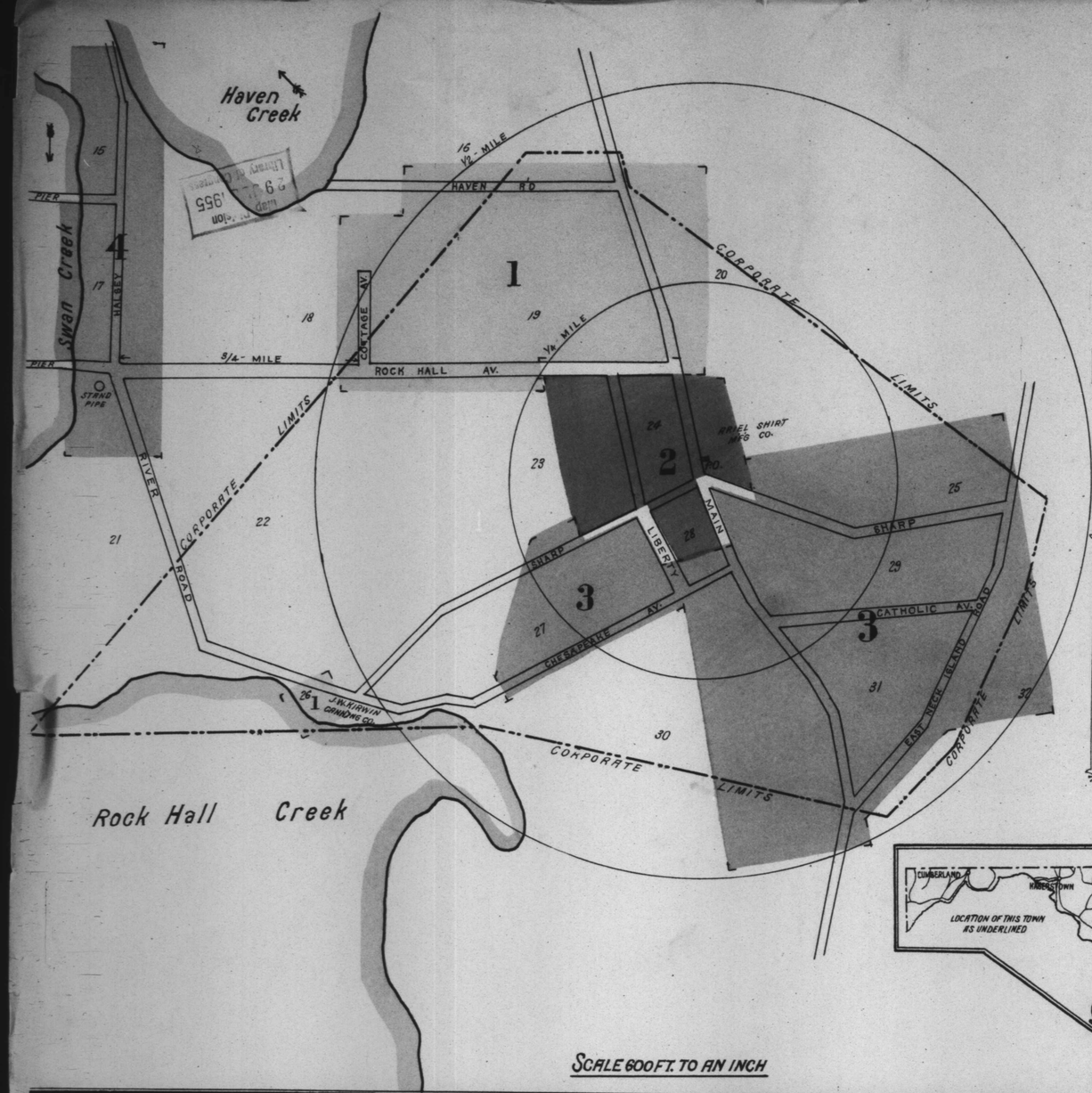

SCALE 600 FT. TO AN INCH

KEY

WINDOWS LED WITH WIRED GLASS
NUMBER OF STORIES
SHINGLE ROOF
COMPOSITION RF
SLATE OR TIN RF
FIRE WALL 8 IN. ABV ROOF
METAL CORNICE
FIRE WALL 12 IN. ABV ROOF
WOOD CORNICE
FIRE WALL 18 IN. ABV ROOF
FRAME PARTITION
OPENING WITH IRON DOOR
" " "STANDARD" IRON DOOR
WINDOWS & IRON SHUTTERS
WINDOW 1ST STORY
WINDOWS 1ST & 3RD STORIES
" 2ND & 4TH "
STABLE (CB) - CONCRETE BLOCK
BUILDINGS COLORED YELLOW ARE FRAME
" " RED BRICK
" " BLUE STONE
" " GRAY IRON
" " BROWN FIRE PROOF
INDICATE RELATIVE HEIGHTS
AUTOMATIC SPRINKLERS
FIRE STATION, AS SHOWN ON KEY MAP
ALTERNATE STREET NUMBERS ARE ACTUAL
CONSECUTIVE STREET NOS ARE ARBITRARY

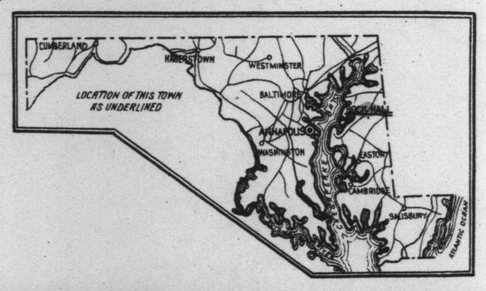

INDEX

SPECIALS

	SHEET
A	
Ariel Shirt M'f'g Co.,	2
B	
Baltimore-Easterns Shore Ferry Co., Pumping Sta.	4
Bank Building,	2
H	
High School,	3
K	
Kirwin, J. W., Canning Co., Cannery,	1
M	
Mechanics Hall,	2
P	
Post Office,	2
Public School,	3
Pythian Castle,	3
R	
Rock Hall Methodist Episcopal Chapel,	2
" " Power Plant,	2
S	
St. John Roman Catholic Church,	3
Seventh Day Adventist Church,	3

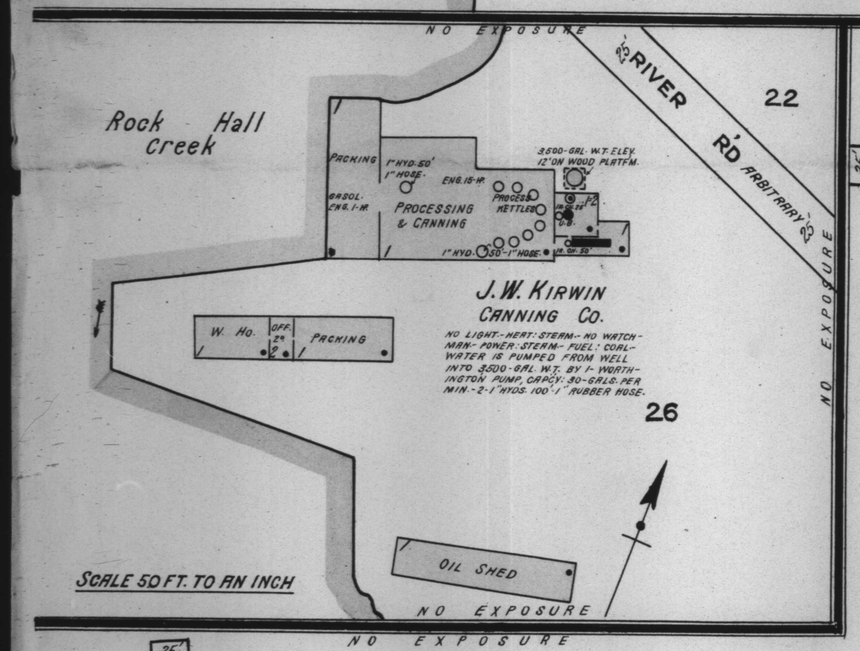

SCALE 50 FT. TO AN INCH
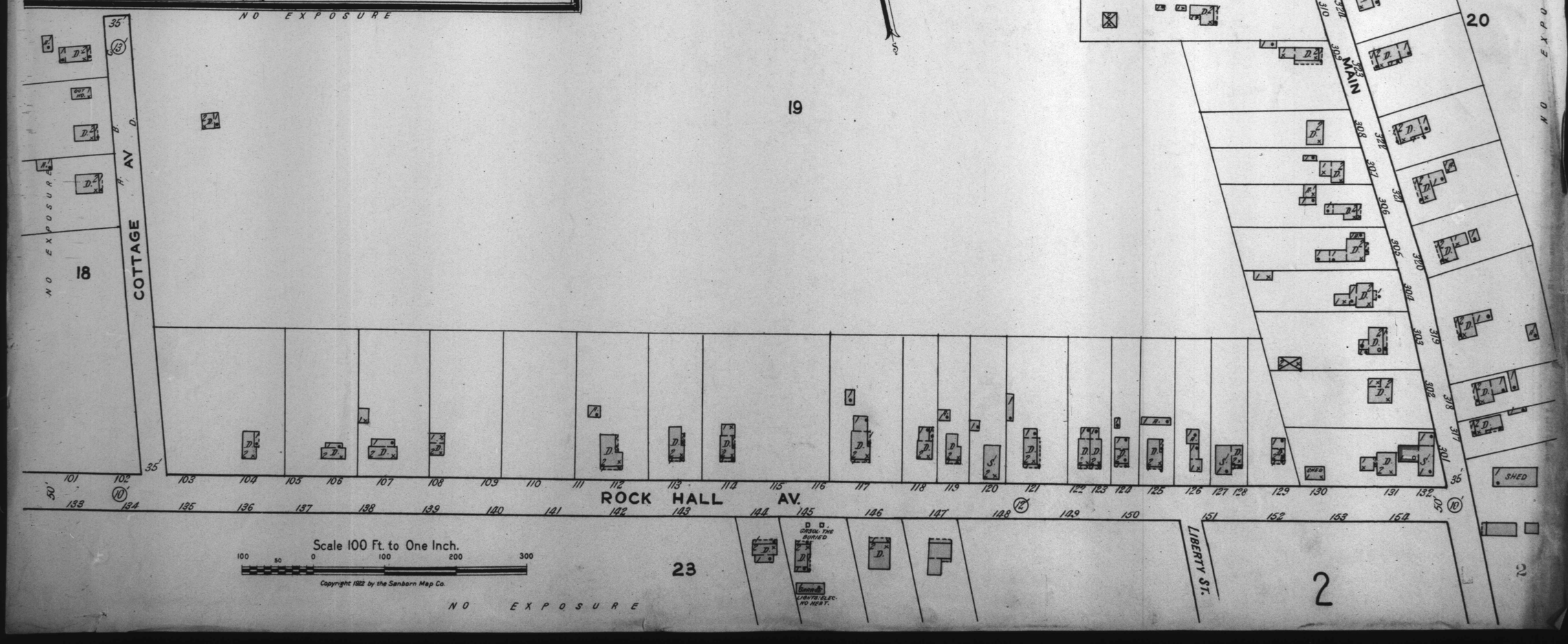
SCALE 100 FT. TO AN INCH