(4941)
(4 SHEETS)

1

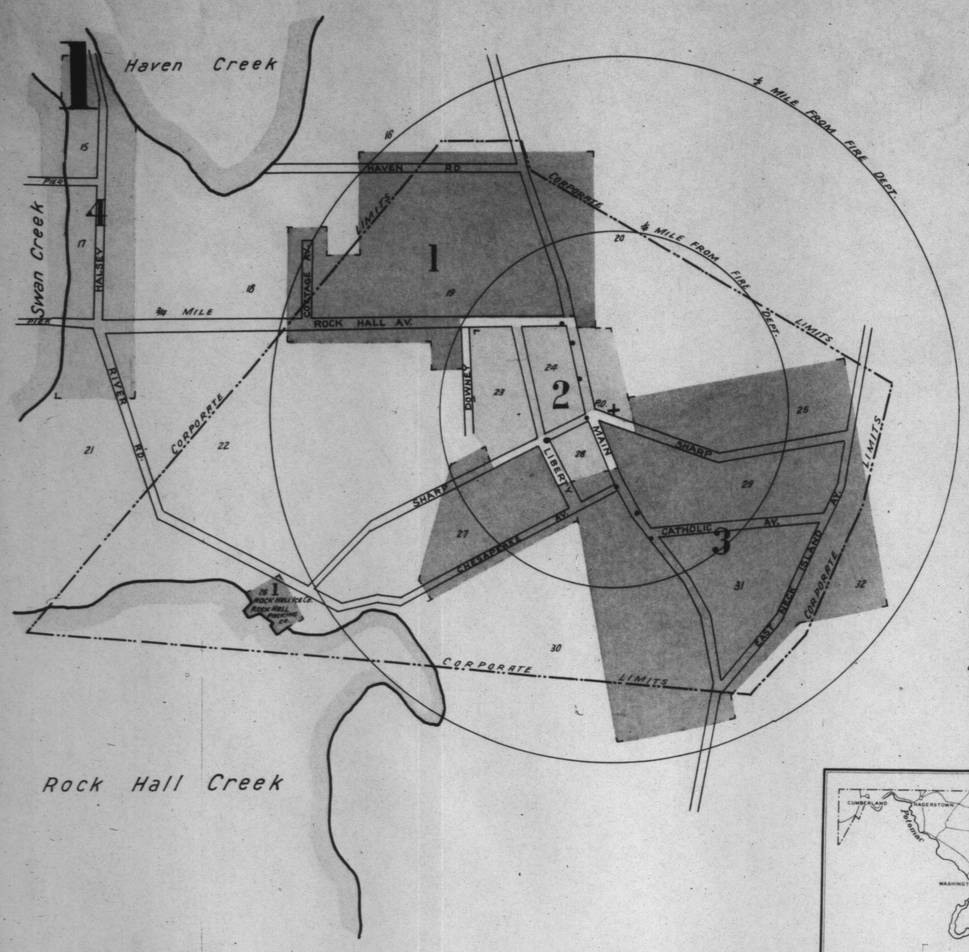

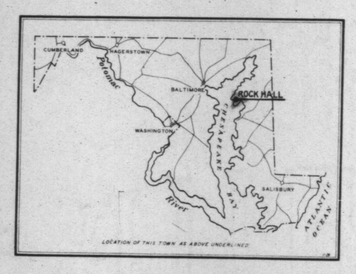

WATER FACILITIES:
Pumping & Gravity system of water works owned by town. Water supply from wells, pumped into 75,000 gal W.T. elev. 75' above business section by gasol. driven pump. (Name unknown) capcy 50 g.p.m. Thence into mains by gravity. 9 T.HYD'S. ¾ Miles of 6" & 8" water mains. Average pressure 40 lbs. per sq. inch. Daily consumption 2000 gals.

FIRE DEPT.:
1-Volunteer company, 1-chief, 35 men. 1-Fire Station. 1-American-La France combination truck capcy 500 gal. per min. 1000'-2½" hose, 500'-2½" hose in reserve. Fire alarm by siren on Fire Sta. C.B. building. No fire limits.

No house numbering system. No fire resistive roofing ordinance.

Public lights: Electric. Rock Hall Av. & Main St. paved. Shapp St. partly paved. Topography: Level.

SANBORN MAP COMPANY
POPULATION 900
PREVAILING WINDS S. W.
FOR WATER FACILITIES AND FIRE DEPARTMENT SEE REPORT
ROCK HALL
KENT COUNTY
MARYLAND
SEPT 1930
NEW YORK
COPYRIGHT 1931 BY THE SANBORN MAP COMPANY
GREAT CARE HAS BEEN EXERCISED IN THE PRODUCTION OF OUR PUBLICATIONS AND OUR SERVICE, BUT ABSOLUTE ACCURACY IS NOT GUARANTEED.

©aF san. 296 JAN 10 1931

Division of Maps
JAN 14 1931
Library of Congress

INDEX

SPECIALS
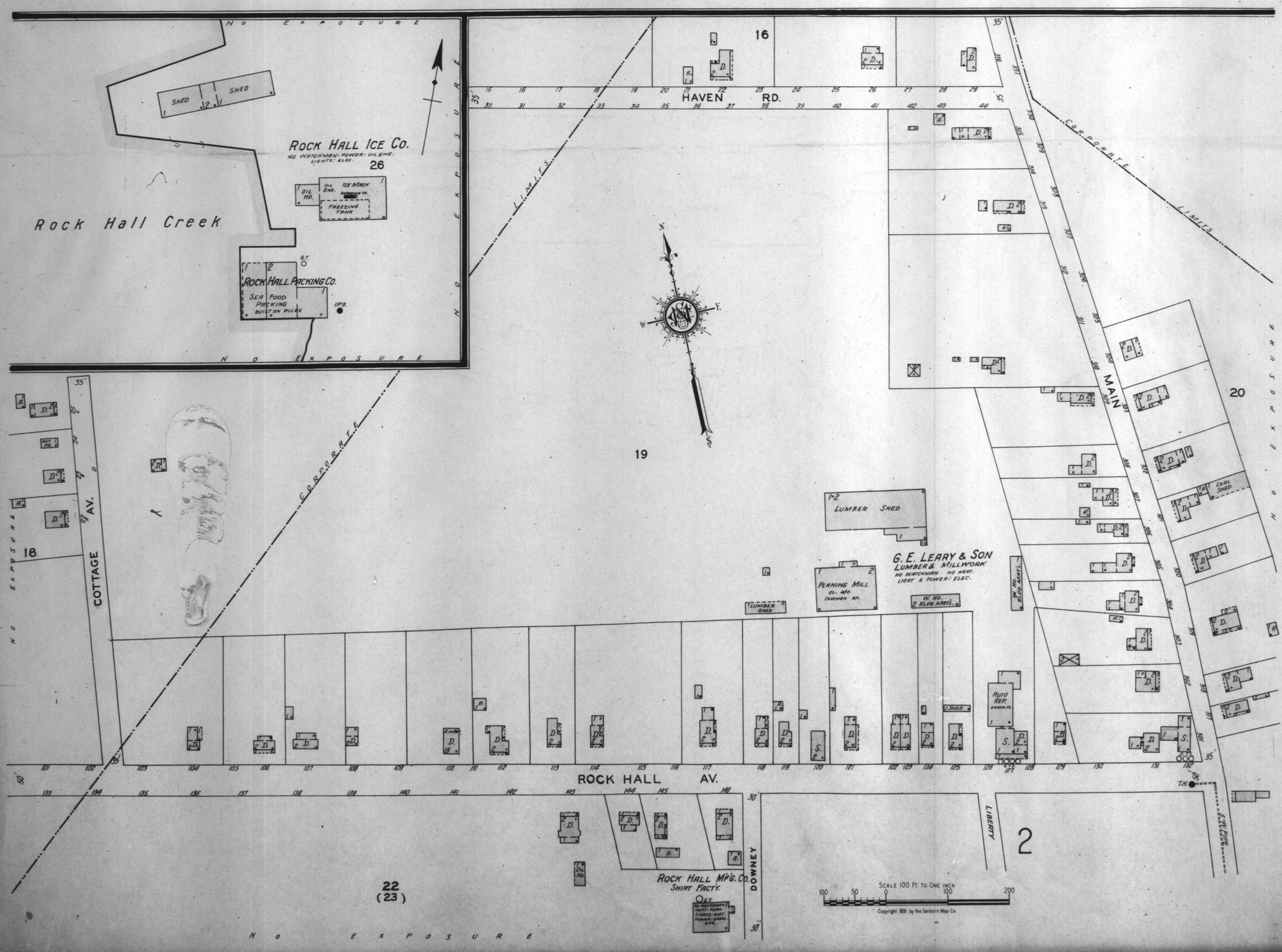
	SHEET
F	
Fire Department,	2
H	
High School,	3
J	
Jr. O. U. A. M. Hall, Motion Pictures,	2
L	
Leary, G. E., & Son, Lumber and Millwork,	1
P	
Post Office,	2
Public School,	3
R	
Rock Hall Canning Co.,	3
" Ice Co.,	1
" M'f'g Co., Shirt Factory,	1
" Methodist Episcopal Church,	2
" Packing Co.,	1
S	
St. Johns Roman Catholic Church,	3
Seventh Day Adventist Church,	3
W	
Water Works, Pumping Station,	2