(2 SHEETS)

1

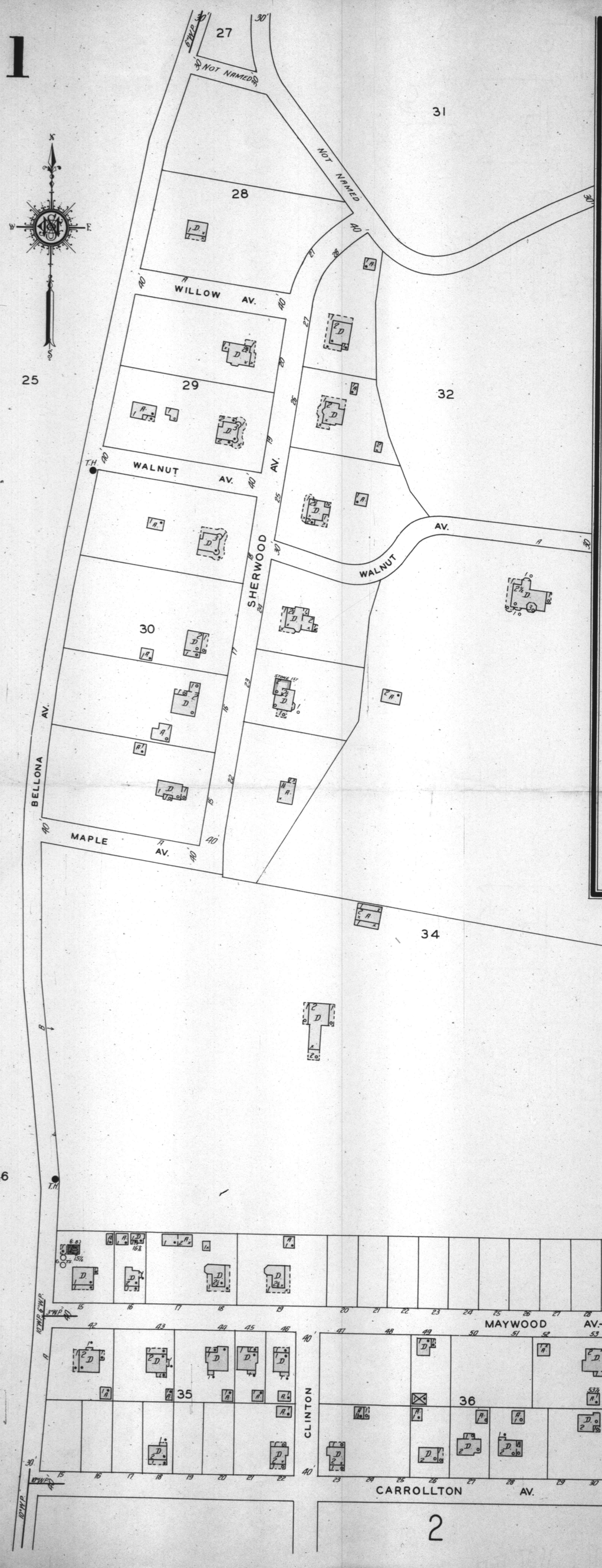


1
2

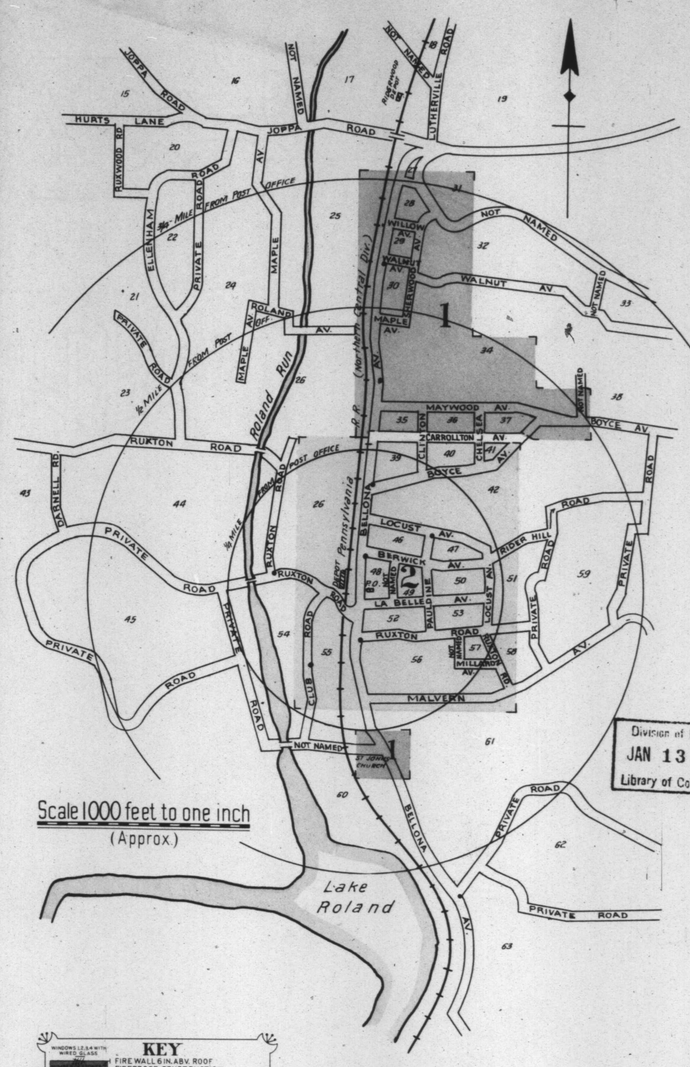


Division of Maps
JAN 13 1936
Library of Congress

SANBORN MAP COMPANY
POPULATION 900
PREVAILING WINDS N. W.
FOR WATER FACILITIES AND FIRE DEPARTMENT SEE REPORT
# RUXTON
BALTIMORE COUNTY
MARYLAND
AUG. 1935
NEW YORK
COPYRIGHT 1935 BY THE SANBORN MAP COMPANY
GREAT CARE HAS BEEN EXERCISED IN THE PRODUCTION OF OUR PUBLICATIONS AND OUR SERVICE, BUT ABSOLUTE ACCURACY IS NOT GUARANTEED

©aF san. 1547
DEC 14 1935

**WATER FACILITIES: NONE**
Water Supply from Baltimore City

**FIRE DEPT.: NONE**
Fire company from Towson, 3 miles east of Ruxton Post Office, answers alarms by Gamewell system.

No fire limits, no fire resistive roofing ordinance. Town not incorporated.

PUBLIC LIGHTS: ELEC. STREETS: PAVED.
TOPOGRAPHY: NEARLY LEVEL.

## KEY

- FIRE WALL 6 IN. ABV. ROOF
- FIREPROOF CONSTRUCTION
- FIRE WALL 12 IN. ABV. ROOF
- BRICK BUILDING WITH FRAME CORNICE
- FIRE WALL 18 IN. ABV. ROOF
- STONE BUILDING
- HOLLOW CONCRETE OR CEMENT BLOCK
- BRICK VENEERED BUILDING
- FRAME BUILDING
- METAL CLAD BUILDING
- IRON BUILDING
- BRICK CHIMNEY / IRON CHIMNEY
- WINDOW 1 ST STORY
- TILE BUILDING
- WINDOWS 2ND & 3RD STORIES
- WINDOWS WITH IRON SHUTTERS
- STABLE
- AUTOMATIC SPRINKLERS
- PARTIALLY SPRINKLERED
- NOT SPRINKLD
- GROUND ELEVATION
- FIRE ALARM BOX
- I.E.P. INDEPENDENT ELECTRIC PLANT
- V.P. VERTICAL PIPE OR STAND PIPE
- OPEN FRAME ELEVATOR
- WATER PIPE
- D.H. DOUBLE HYDRANT
- FIRE DEPARTMT CONNECTION
- G.T. GASOLINE TANK
- V.P.B. VERTICAL STEAM BLR
- 6 BLOCK NUMBER
- 25 REFERENCE NUMBER
- FIRE STATION AS SHOWN ON KEY MAP
- ALTERNATE ST. NOS. ARE ACTUAL CONSECUTIVE ST. NOS. ARE ARBITRARY
- A = AUTO. HOUSE
- WINDOWS 1.2.3.4 WITH WIRED GLASS
- MANSARD ROOF
- CONVERTED FROM DWELLING TO STORE & DWELLING
- WIRED GLASS SKYLIGHT
- FIRE PUMP
- OPEN UNDER
- BRICK ENCLOSED ELEVATOR WITH WIRE GLASS DOOR

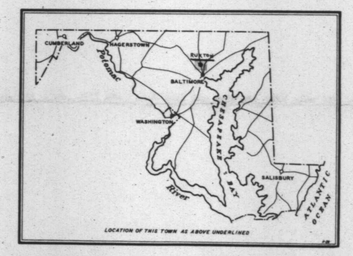


## INDEX

### STREETS

| | SHEET |
|---|---|
| **B** | |
| Bellona Ave. | 1 & 2 |
| Berwick Ave. | 2 |
| Boyce Ave. 15-41 | 2 |
| " " 101-117 | 1 |
| **C** | |
| Carrollton Ave. 15-33 | 1 |
| " " 101-114 | 2 |
| Chelsea | 1 & 2 |
| Clinton | 1 & 2 |
| Club Road | 2 |
| **L** | |
| La Belle Ave. | 2 |
| Locust Ave. | 2 |
| **M** | |
| Malvern Ave. | 2 |
| Maple Ave. | 1 |
| Maywood Ave. | 1 |
| Millard Ave. | 2 |
| **P** | |
| Pauldine Ave. | 2 |
| **R** | |
| Rider Hill Road | 2 |
| Ruxton Road | 2 |
| **S** | |
| Sherwood Ave. | 1 |
| **W** | |
| Walnut Ave. | 1 |
| Willow Ave. | 1 |

NOTE.—HOUSE NUMBERS GIVEN ARE ARBITRARY.

### SPECIALS

| | |
|---|---|
| **C** | |
| Church of the Good Shepherd (Episcopal) | 2 |
| **L** | |
| L'Hirondelle Club | 2 |
| **P** | |
| P. R. R. Depot | 2 |
| Post Office | 2 |
| **S** | |
| St. John's A. U. M. P. Church (Colored) | 1 |

### CORRECTION RECORD

| REV'N NO. | DATE OF CORRECTION | ATTACHED BY | DATE ATTACHED |
|---|---|---|---|
| | | | |
| | | | |
| | | | |
| | | | |
| | | | |
| | | | |

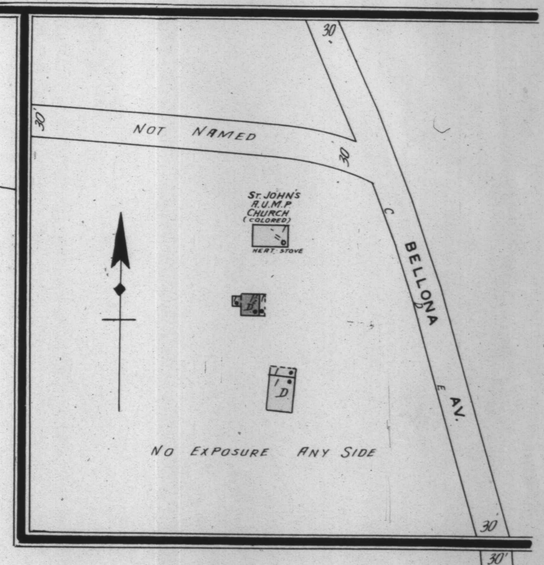


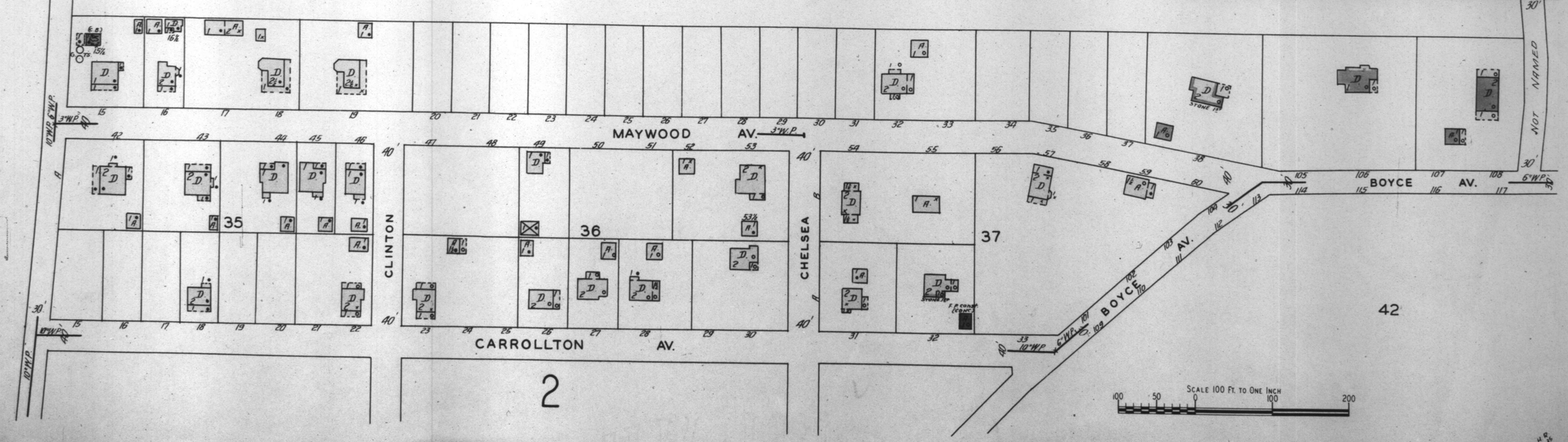


(2040)