MD....506

107 (508) 6-SHEETS

1

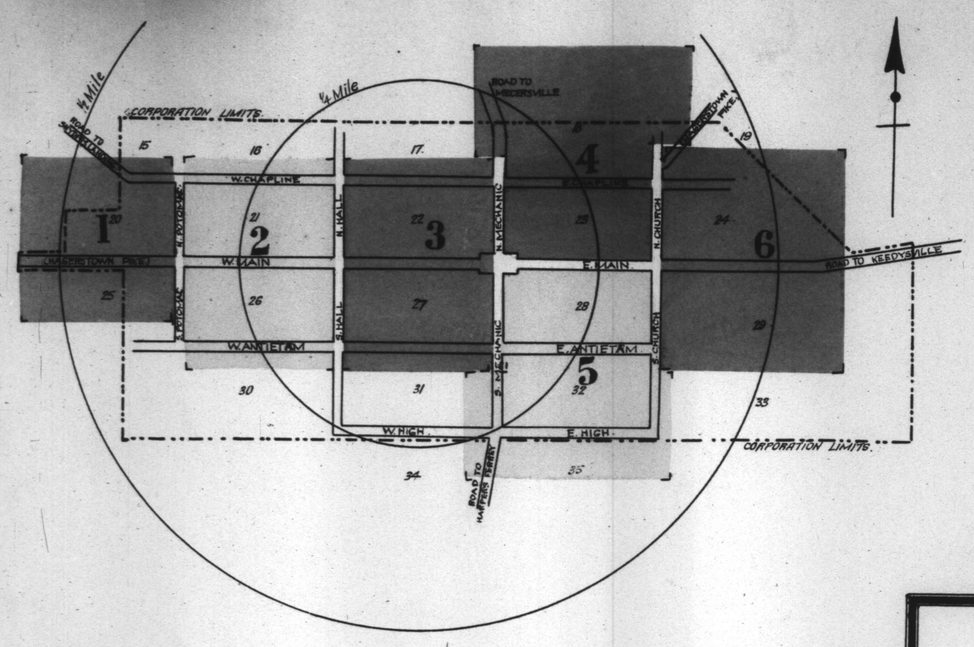

INDEX

STREETS

	SHEET
A	
Antietam, E.,	301-328 5
" "	401-408 6
" W.,	101-116 2
" "	201-229 3
C	
Chapline, E.,	301-325 4
" "	401-411 6
" W.,	15-25 1
" "	101-118 2
" "	201-229 3
Church, N.,	4 & 6
" S.,	5 & 6
H	
Hagerstown Pike,	4 & 6
Hall, N.,	2 & 3
" S.,	2 & 3
High, E.,	5
M	
Main, E.,	301-319 4
" "	401-419 5
" "	501-528 6
" W.,	15-50 1
" "	101-127 2
" "	201-235 3
Mechanic, N.,	112-120 3
" "	201-216 4
" S.,	101-111 3
" "	301-322 5
P	
Potomac, N.,	1 & 2
" S.,	1 & 2
R	
Road to Harper's Ferry,	5
Road to Keedysville,	6
" " Mercersville,	4
" " Snyder's Landing,	1

SPECIALS

C	
Christ Reformed Church,	3
Church of God,	2
Colored School,	5
D	
Dunkard German Baptist Church,	4
H	
Holy Trinity Lutheran Church,	6
I	
I. O. R. M. Hall,	5
M	
Methodist Episcopal Chapel,	5
N	
Nicodemus House, Boarding,	3
O	
Odd Fellows Hall,	5
P	
Post Office,	4
Public Schools,	5
S	
St. Paul's Episcopal Church,	2
W	
Wesley Chapel,	3

NOTE.—House Numbers given are arbitrary.

SANBORN MAP COMPANY.
POPULATION 1000
PREVAILING WINDS N.E.
WATER FACILITIES WELLS
FIRE DEPT NONE
SHARPSBURG
WASHINGTON COUNTY
MARYLAND
APRIL 1922
11 BROADWAY, NEW YORK.
COPYRIGHT 1922 BY THE SANBORN MAP COMPANY

WATER FACILITIES
Water supply from wells
FIRE DEPT.
No fire dept. Bucket brigade only.
Main & Mechanic streets partly paved. Elevations only approximate.
Public lights elec.
No fire limits. Topography rolling.

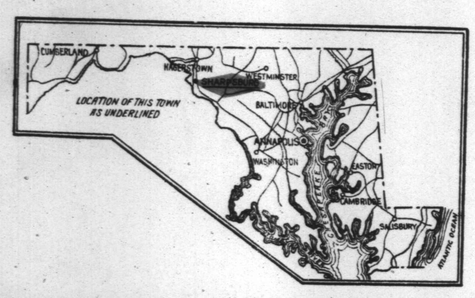

KEY

- FIRE WALL 6IN. ABV ROOF
- METAL CORNICE
- FIRE WALL 12IN ABV ROOF
- WOOD CORNICE
- FIRE WALL 18IN ABV ROOF
- FRAME PARTITION
- OPENING WITH IRON DOOR
- " " "STANDARD" IRON DOOR
- WINDOWS & IRON SHUTTERS
- WINDOW 1st STORY
- WINDOWS 1st & 3rd STORIES
- " 2nd & 4th "
- STABLE (C.B.) - CONCRETE BLOCK
- BUILDINGS COLORED YELLOW ARE FRAME, RED BRICK, BLUE STONE, GRAY IRON, BROWN FIRE PROOF
- (S)(20) INDICATE RELATIVE HEIGHTS
- (A) AUTOMATIC SPRINKLERS
- FIRE STATION, AS SHOWN ON KEY MAP

ALTERNATE STREET NUMBERS ARE ACTUAL
CONSECUTIVE STREET NOS ARE ARBITRARY

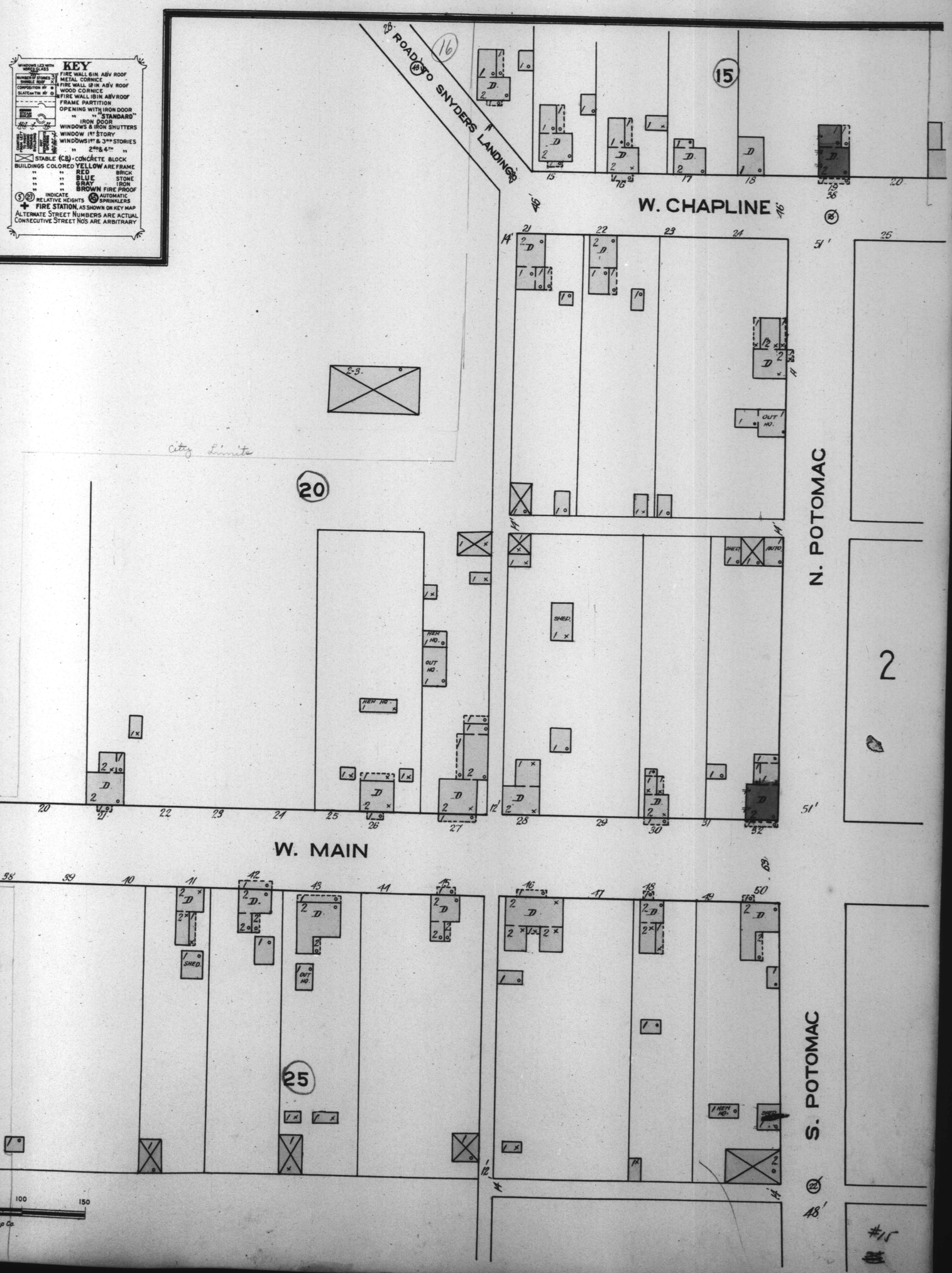

Scale of Feet.

Copyright 1922 by the Sanborn Map Co.