3917
(3 SHEETS)

# 1

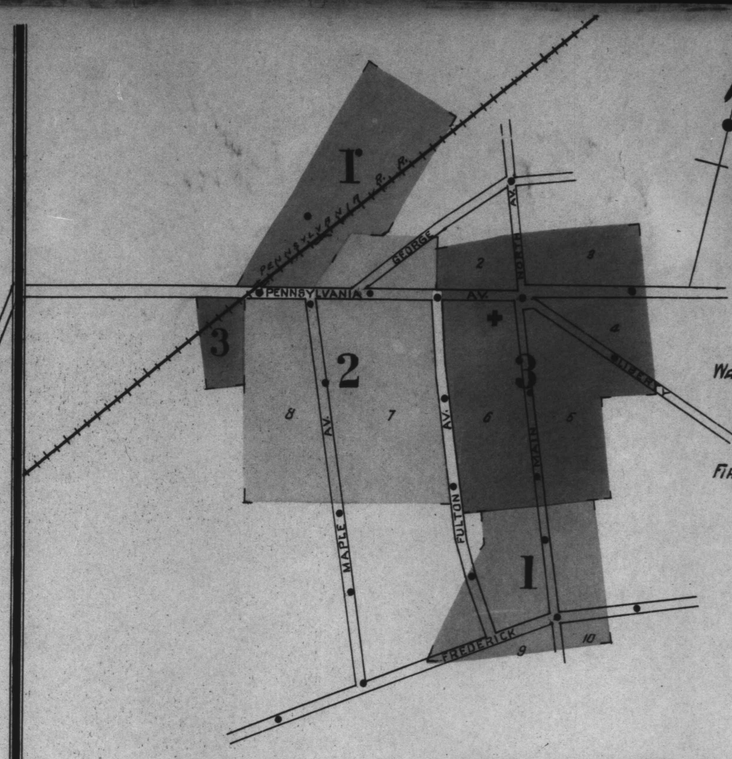


SANBORN MAP COMPANY.
POPULATION 600
PREVAILING WINDS-WESTERLY
WATER FACILITIES SEE NOTE
NO STEAM & NO HAND ENGINE
ONE HOSE CART
NO HOOK & LADDER TRUCK
WALKERSVILLE
FREDERICK COUNTY
MARYLAND
SCALE 50 FT. TO AN INCH
JULY 1911
11 BROADWAY, NEW YORK.
COPYRIGHT 1911 BY THE SANBORN MAP COMPANY

Calf 19551

**WATER FACILITIES:**
Water Works owned by private corporation, installed 1909.- Gravity system.- Reservoir, capty 1,500,000 gallons, located 3¼ miles E. of town, fed by springs & mountain stream.- An 8" gravity main supplies distributing system consisting 2 miles of 4" & 6" mains.- 27 double hydrants.- Average pressure 80 lbs. per. sq. inch.

**FIRE DEPT:**
Volunteer Co.- Hose cart:- 500' 2½" hose.- Alarm sounded on church bells.-

Grades easy.- Streets gravel piked
Public lights gasoline.-

Map Division
SEP 19 1911
Library of Congress.

# INDEX.

## SPECIALS.


| | SHEET |
|---|---|
| **E** | |
| Episcopal Church, | 2 |
| **F** | |
| Fire Department, | 3 |
| **G** | |
| Georgetown U. B. Chapel, | 3 |
| Glade Reformed Church, | 2 |
| Glade Valley Milling Co., | 1 |
| **H** | |
| Hotel Cramer, | 2 |
| **L** | |
| Lutheran Church, | 2 |
| **M** | |
| Methodist Episcopal Church, | 3 |
| Methodist Protestant Church, | 1 |
| Monocacy Valley Canning Co., | 1 |
| **O** | |
| Oyster, G. M., Creamery, | 3 |
| **P** | |
| P. R. R. Depots, | 3 |
| Post Office, | 3 |
| Public School, | 1 |


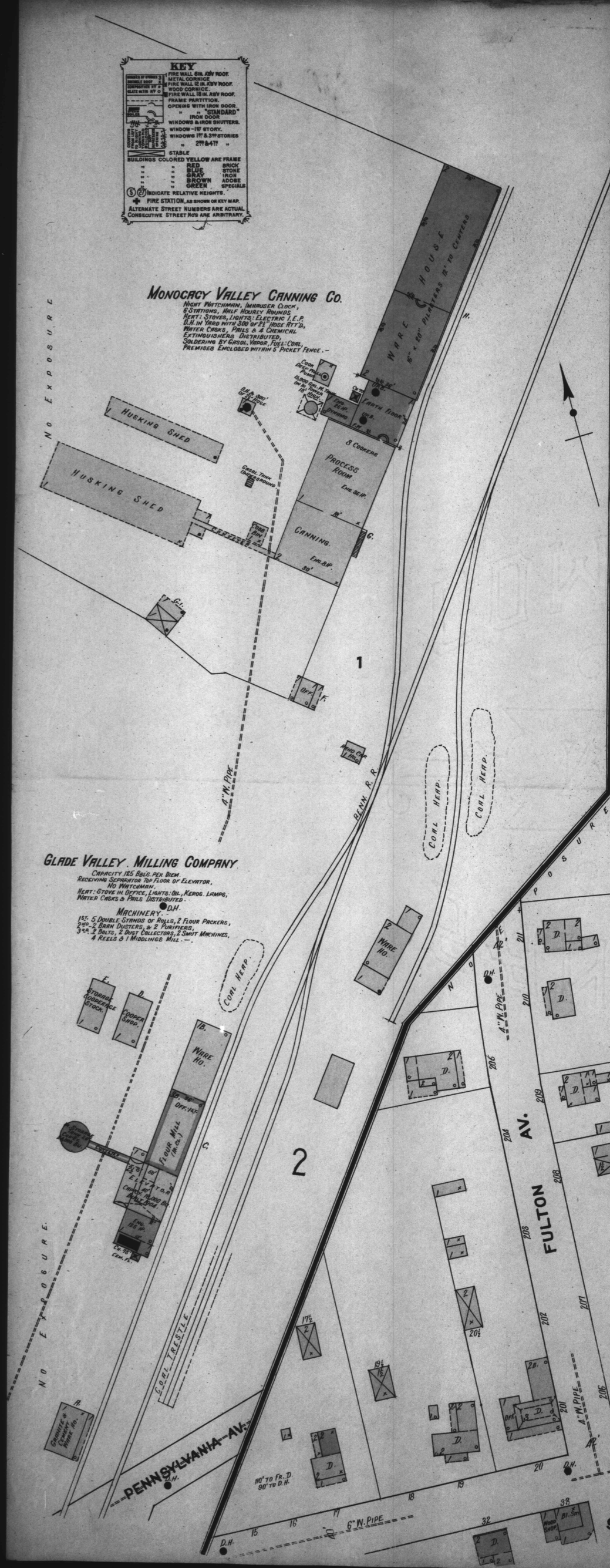


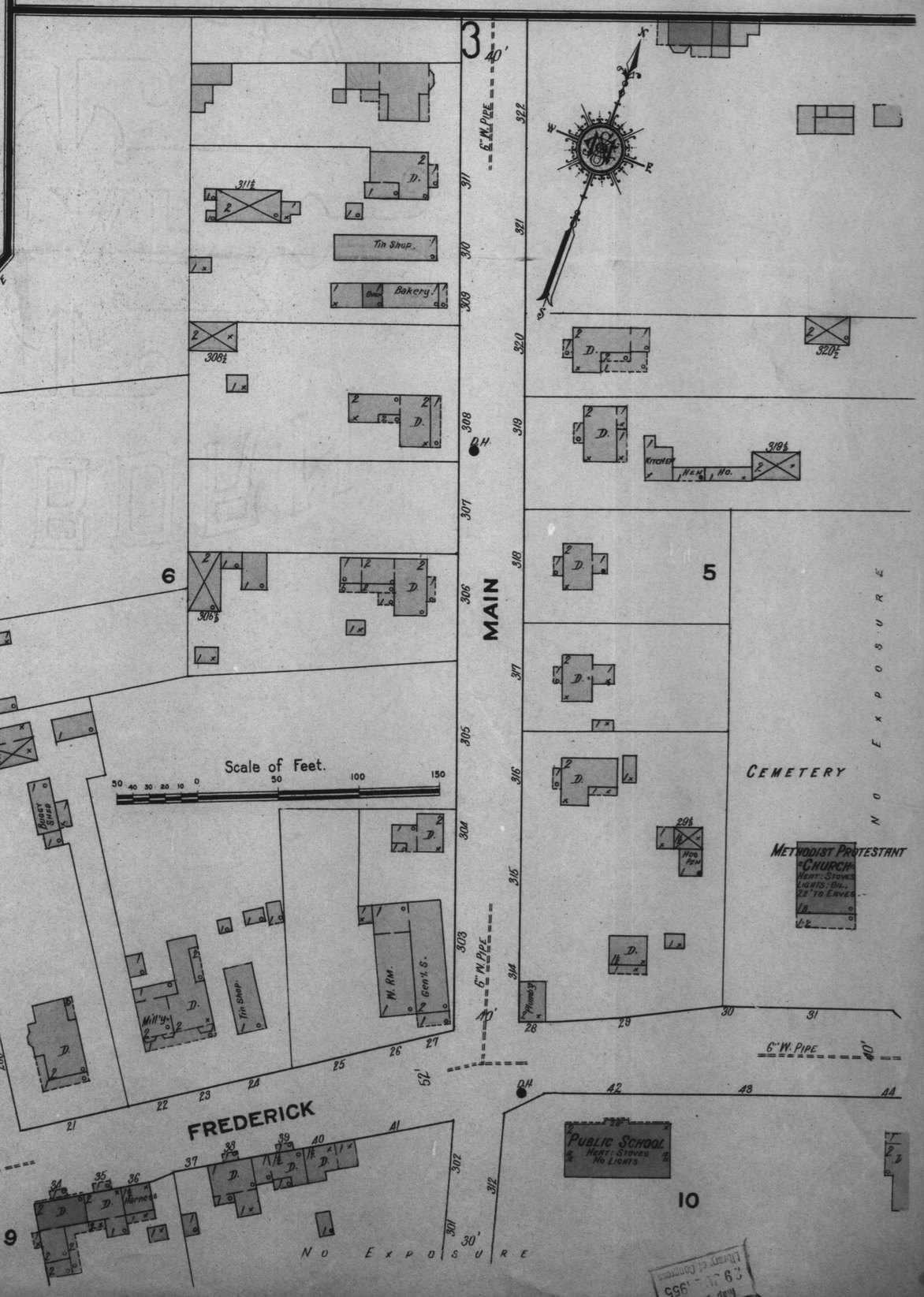


Map Division
SEP 19 1911
Library of Congress