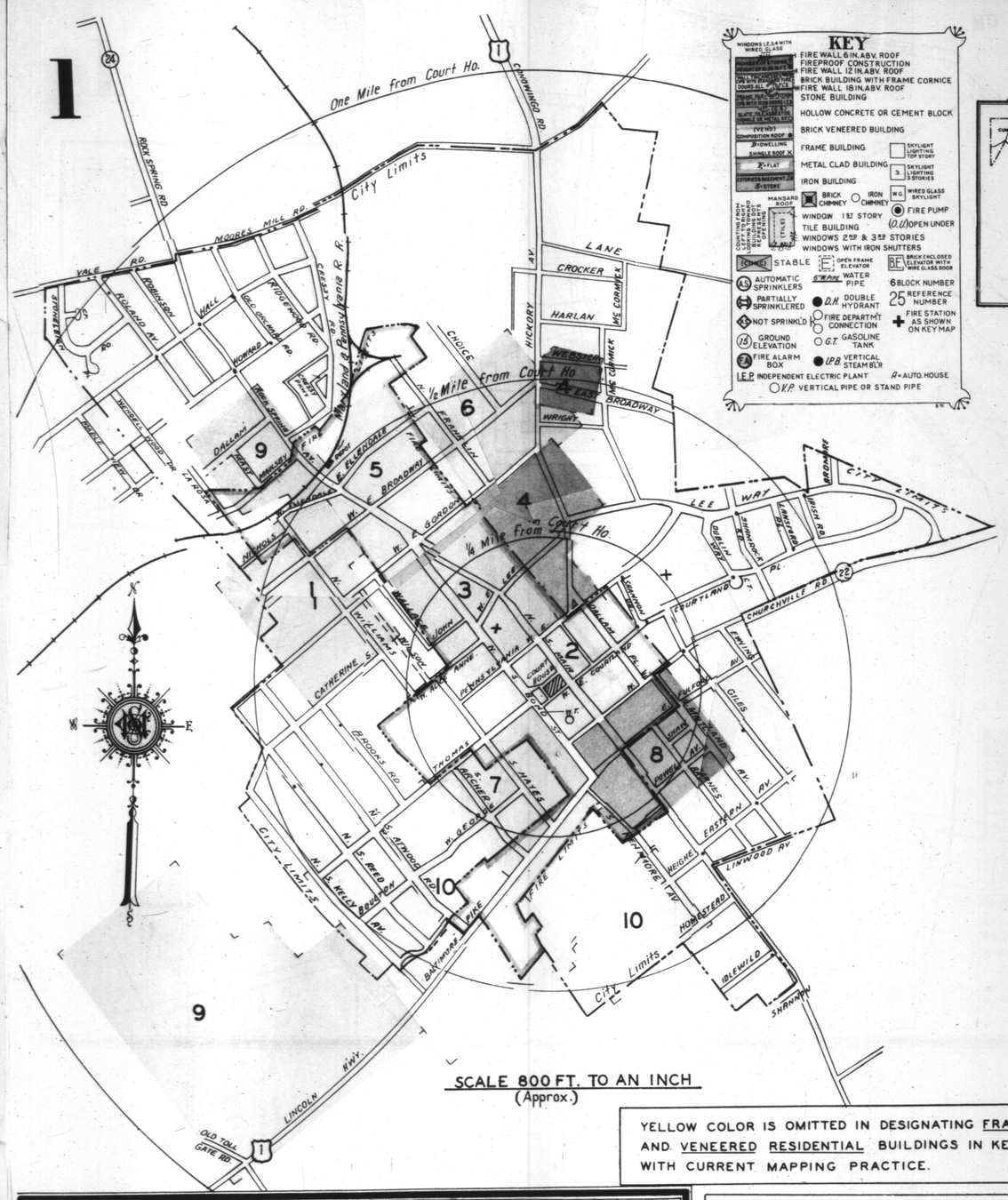

KEY

- FIRE WALL 6 IN. ABV. ROOF
- FIREPROOF CONSTRUCTION
- FIRE WALL 12 IN. ABV. ROOF
- BRICK BUILDING WITH FRAME CORNICE
- FIRE WALL 18 IN. ABV. ROOF
- STONE BUILDING
- HOLLOW CONCRETE OR CEMENT BLOCK
- BRICK VENEERED BUILDING
- FRAME BUILDING
- METAL CLAD BUILDING
- IRON BUILDING
- BRICK CHIMNEY / IRON CHIMNEY
- WINDOW 1ST STORY
- TILE BUILDING
- WINDOWS 2ND & 3RD STORIES
- WINDOWS WITH IRON SHUTTERS
- STABLE
- AUTOMATIC SPRINKLERS
- PARTIALLY SPRINKLERED
- NOT SPRINKL'D
- GROUND ELEVATION
- FIRE ALARM BOX
- I.E.P. INDEPENDENT ELECTRIC PLANT
- V.P. VERTICAL PIPE OR STAND PIPE
- SKYLIGHT LIGHTING TOP STORY
- SKYLIGHT LIGHTING 3 STORIES
- WIRED GLASS SKYLIGHT
- FIRE PUMP
- (O.U.) OPEN UNDER
- OPEN FRAME ELEVATOR
- S'PIPE WATER PIPE
- D.H. DOUBLE HYDRANT
- FIRE DEPART'MT CONNECTION
- G.T. GASOLINE TANK
- U.P.B. VERTICAL STEAM B'LR
- BRICK ENCLOSED ELEVATOR WITH WIRE GLASS DOOR
- 6 BLOCK NUMBER
- 25 REFERENCE NUMBER
- FIRE STATION AS SHOWN ON KEY MAP
- A = AUTO. HOUSE

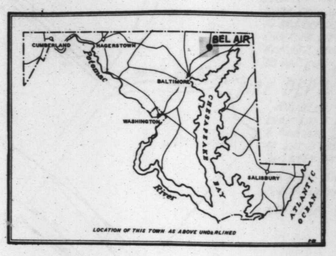

CORRECTION RECORD

REV'N. NO.	DATE OF CORRECTION	ATTACHED BY	DATE ATTACHED
~~4TH~~	~~6/54~~	~~REPRINT~~	
5	9-61	gm	1-63

SANBORN MAP COMPANY

AUG. 1930

BEL AIR

HARFORD COUNTY

MARYLAND

NEW YORK

COPYRIGHT 1930 BY THE SANBORN MAP COMPANY
GREAT CARE HAS BEEN EXERCISED IN THE PRODUCTION OF OUR PUBLICATIONS AND OUR SERVICE, BUT ABSOLUTE ACCURACY IS NOT GUARANTEED.
ALL RIGHTS RESERVED. NO PART OF THIS MAP MAY BE REPRODUCED IN ANY FORM WITHOUT WRITTEN PERMISSION FROM THE SANBORN MAP COMPANY.

"N"

OCT. 1954

Copyright renewed 1958 by Sanborn Map Co.

SCALE 800 FT. TO AN INCH (Approx.)

YELLOW COLOR IS OMITTED IN DESIGNATING FRAME AND VENEERED RESIDENTIAL BUILDINGS IN KEEPING WITH CURRENT MAPPING PRACTICE.

All information contained in this map, covering propertie that might be related to National Defense activities, is to be trea ed as **strictly confidential** by our subscribers and not divulge to any outside interests. The U. S. Espionage Act makes incumbent upon possessors of information relating to Nation Defense to take all possible precautions to prevent it from falli into the hands of interests inimical to the United States. Tracin or other reproductions of Sanborn Maps in full or in part a prohibited.

NEW INDEX, OCTOBER, 1954

STREETS

A

		sheet
Aliceanne,	1-132	3
Archer,	100-239	7
Atwood Road, N.,		10
Atwood Road, S.,	1-124	10

B

		sheet
Bailey's Alley,		8
Baltimore Pike,	1-32	8
	200-418	*7
	209-419	*10
	420-529	10
near County Fair Grounds,		9
Barnes,		8
Bond, N.,	1-154	3
Bond, S.,	1-28	2
	30-228	*7
	101-129	*2
	401-421	*8
Boulton,		10
Broadway, E.,	1-68	5
	69-234	6
Broadway, E., Extended,	300-333	4
Broadway, W.,	1-2	5
	3-122	1
Brooks,		10
Burns Alley,		2

C

		sheet
Catherine,		1
Choice,		6
Churchville Ave., E.,	1-115	*8
	2-114	*2
Churchville Ave., W.,	1-39	*8
	2-40	*2
Courtland, E.,		2
Courtland, W.,	1-38	2
Cressy Road,		9

D

		sheet
Dallam Ave.,	1-4	4
	5-136	2

E

		sheet
Ellendale, E.,		5 & 6
Ellendale, W.,		1, 5 & 9

F

		sheet
Franklin,		6
Fulford,		8

G

		sheet
George,	200-319	7
	320-339	10
Gordon, E.,	1-37	*3
	2-48	*5
	39-141	*4
	50-142	*6
Gordon, W.,	1-41	*3
	2-30	*5
	42-151	1

H

		sheet
Hayes, S.,		7
Heighe,		10
Hickory Ave.,	1-146	4
	200-235	6
	300-306	*6
E.S., Webster to S. of E. Broadway Extended,		*4
Homestead,		10

J

		sheet
John,		3

K

		sheet
Kelly Ave., N.,		10
Kelly Ave., S.,		10
Kenmore Ave.,		8 & 10

L

		sheet
Lee, E.,		3 & 4
Lee, W.,		3
Lincoln Highway,		9 & 10

M

		sheet
Main, N.,	1-168	3
	200-325	5
	400-420	*9
	401-419	*5
Main, S.,	1-134	2
	200-355	8
Maitland,		8
Mast,		9
Maulsby,		9

N

		sheet
Nichols,		1

O

		sheet
Office,	1-30	2
Old Toll Gate Road,		9

P

		sheet
Pennsylvania Ave., E.,	1-111	*2
	2-18	*3
	20-76	*4
Pennsylvania Ave., W.,	1-111	*2
	2-134	*3
Powell Ave.,		8

R

		sheet
Reed, N.,		10
Reed, S.,	1-114	10
Rockspring Ave.,	416-555	9

S

		sheet
Shaw,		8
State Highway No. 24,		8

T

		sheet
Thomas,	100-122	*2
	101-315	*7
	316-525	10

U

		sheet
U.S. Highway No. 1,		4, 6, 9 & 10

W

		sheet
Wall,	1-12	2
Wallace,		3
Webster,	300-339	4
Western Alley,		7 & 10
Williams,	134-335	1
Wright,		6

SPECIALS

A

	sheet
American Oil Co.,	9
Ames A.M.E. Church,	7
Armory:	
Building,	3
Storage,	4

B

	sheet
Bel Air Elementary School,	4
Farm Supply, Feed Mill,	9
Junior & Senior High School,	10
Mfg. Co., Clothing Fact'y,	1
Methodist Church,	3

C

	sheet
Calvary Baptist Church,	7
Corbin Ice Co.,	5
County Board of Education, Offices,	4
County Court House & Jail,	2
Fair Ass'n, Buildings,	9
Health & Welfare Center,	7
Highway Department,	2
Library,	3

E

	sheet
Emmanuel Episcopal Church,	5

F

	sheet
Fire Department,	3
First Baptist Church (col.),	3
Presbyterian Church,	5

H

	sheet
Harford Mutual Insurance Co., Home Office,	5
Holden Building,	2

I

	sheet
I.O.O.F. Hall,	2

K

	sheet
Kenmore Inn,	8

L

	sheet
Lamb Bros., Clothing Factory,	1

M

	sheet
McComas Bros:	
Feed Warehouse, &c.,	9
Lumber Yard,	5
M. & P. R. R. Depots,	5

P

	sheet
Post Office,	3

S

	sheet
St. Margaret's Roman Catholic Church:	
Church,	4
School,	6
Southern States Coop. Ass'n,	9

T

	sheet
Telephone Exchange,	2

V

	sheet
Vaughn Hotel,	2

* Indicates only one side of Street shown

Note: Paste over Add'l Index of Sept., 1959, which is now void.

Bel Air, Md.

ADDITIONAL INDEX, SEPTEMBER, 1961

STREETS

A

		sheet
Aliceanne, W.,	1-132	3
Archer, S.,	100-239	7

B

		sheet
Baltimore Pike, W.,	1-32	8
	200-418	*7
	209-419	*10
	411-530	10
near County Fair Ass'n, Inc.,		9
Brooks Road,	1-2	10

C

		sheet
Courtland Place,		2

D

		sheet
Dallam Ave.,	(1-120)	9

F

		sheet
Franklin, N.,	200-405	6
Fulford, E.,	1-202	8

G

		sheet
George, W.,	200-319	7
	320-339	10

H

		sheet
Hickory Ave., N.,	1-146	4
	200-235	6
	300-306	*6
E.S., Webster to S. of E. Broadway Extended,		*4

K

		sheet
Kelley Ave., S.,	104	*9
Kenmore Ave., S.,	8 & 10	

L

		sheet
Lee Way,		4

M

		sheet
Maitland, S.,	200-413	81
Maulsby Ave.,	100-149	9

N

		sheet
Nichols, W.,		1

P

		sheet
Pennsylvania Ave., E.,	20-102	*4

W

		sheet
Williams, N.,	130-329	1
Winding Alley,		10

SPECIALS

C

	sheet
County Memorial Library,	4
Offices,	2

H

	sheet
Harford Day School,	7
Historical Society, Building,	8

N

	sheet
New Hope Baptist Church (col.),	3

* Indicates only one side of Street shown.

S-815

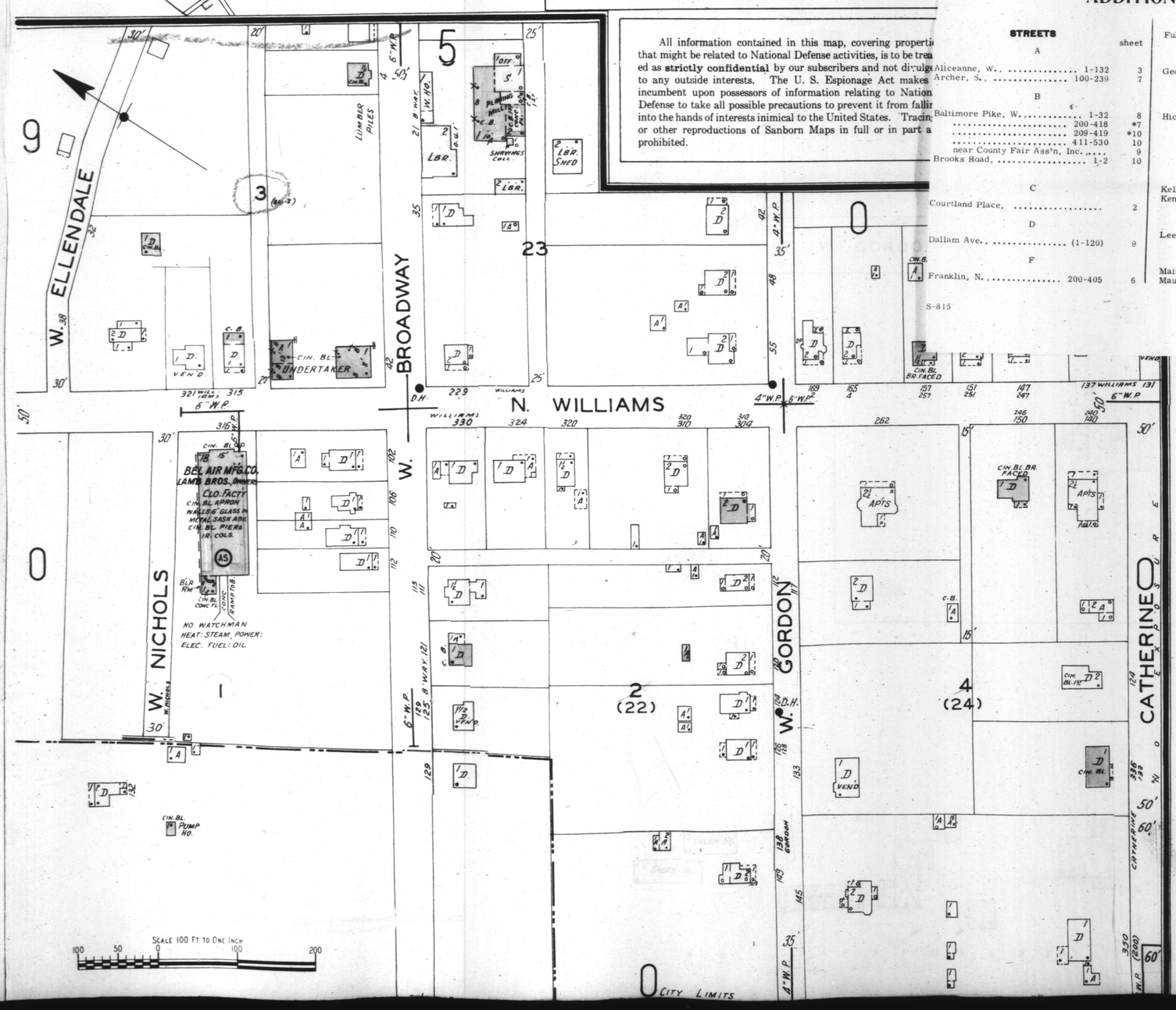

Note: Paste over New Report of Oct., 1954, which is now void.

Bel Air, Md.

BEL AIR

HARFORD COUNTY, MARYLAND

NEW REPORT, SEPTEMBER, 1961

CITY IN GENERAL

POPULATION: 4,300 (1960 U.S. Census).

METEOROLOGY: Prevailing winds N.W. A severe and prolonged drought from April until October 1954 necessitated transportation of water to system with emergency suction lines to supplies of available water still in use October 1955.

TOPOGRAPHY: Rolling.

STREETS: Approximately 20% streets unimproved.

FIRE FIGHTING FACILITIES

WATER SUPPLY: Privately owned. Gravity and direct pressure system with supply from wells & creek. Total pumping capacity 1,200,000 G.P.D. Total storage capacity 1,750,000 gallons.

Pressures range from 40 to 70 lbs. with an average of 45 lbs.

Average daily consumption 275,000 gallons.

FIRE DEPT.: Volunteer with 1 chief, 46 firemen and 1 miscellaneous personnel. 1 station.

4 combination pumper, hose and booster trucks.

FIRE ALARM: Electric siren at Fire Station.

STRUCTURAL REGULATIONS

ROOFING: Prohibits wooden shingle roofing construction within 12' of existing structure.

FIRE LIMITS: Frame construction restricted within limits as shown on Key Map.

S-815