MAR -3 1921

INDEX

STREETS

		SHEET
A		
A Street,	107-144	6
"	201-237	7
"	301-331	8
"	401-422	9
B		
B Street,	15-41	8
"	201-214	9
Boulevard, see Terrace Ave.		
Bridge, see First.		
Brunswick,	101-137	2
"	201-237	3
C		
C Street,		9
Chestnut,		1
D		
D Street,		9
F		
Fifth Ave.,		7
" St.,		2
First Ave.,	15-50	3
" "	301-320	6
" St.,	101-118	5
" "	201-252	4
" "	301-338	6
Fourth Ave.,	401-426	7
" " Wenner to N. of Brunswick		2
" St.,		5
Front,	16-37	3
"	201-230	4
H		
Henry,		6
High,	15-22	3
"	201-219	6
"	301-362	4
M		
Maple Ave.,	15-41	2
" "	401-440	5
N		
New York Ave.,		9
Ninth Ave.,	701-712	8
" "	801-819	9
P		
Park Ave.,		8
Petersville Road,	101-127	4
" "	201-226	5
Potomac Ave.,	101-139	6
" "	303-340	7
" "	401-435	8
" "	501-515	9
R		
Railroad,	15-25	2
"	101-120	3
"	201-246	4
S		
Second Ave.,	201-226	3
" "	401-417	6
" St.,	15-56	5
" "	101-144	4
Seventh Ave.,		8
Sixth Ave.,		7
" St.,	1 & 2	
T		
Terrace Ave.,		6
Third Ave.,	301-309	6
" "	310-320	7
" " E.S., Railroad to N. of Brun'k		3
" " W.S., Railroad to N. of Brun'k		2
" St.,	15-20	6
" "	101-157	5
" "	201-216	4
W		
Wenner,	101-154	2
"	201-235	3

SPECIALS

	SHEET
B	
B. & O. R. R. Emerg'y Hosp'l & Hose Ho.	6
" " " Freight Depot, Round Ho. &c.	1
" " " Passenger Depot, &c.,	4
Bethany Lutheran Church,	6
Brunswick High School,	7
Brunswick Mill and Elevator,	4
" Public School,	7
" Reformed Church,	4
" Seminary (formerly),	1
C	
Crampton, B. P., & Co., Inc., Flour Mill,	4
E	
Ebenezer M. E. Church,	2
F	
Fire Department, High St.,	3
" " Maple Ave.,	2
" " Ninth Ave.,	9
First Baptist Church,	4
" Methodist Episcopal Church,	4
G	
George, S. W., & Co., Warehouses,	2
Grace Chapel Episcopal Church,	6
H	
Hygeia Ice and Coal Co., Ice Factory,	2
J	
Jail,	6
K	
Karn, J. B., Lumber Yard,	4
M	
Mayor's Office,	6
Methodist Episcopal Church,	8
P	
Post Office,	4
Presbyterian Church,	7
S	
St. Francis R. C. Church and School,	6
Sutton, The, Co., Ice Cream Factory,	2
Synagogue,	6
W	
West End Public School,	3
Y	
Yardley Hotel,	6
Y. M. C. A. Building,	6

NOTE.—House Numbers given are arbitrary.

WATER FACILITIES: Primary supply: Mountain springs with a daily flow of 275,000 gals, from springs water flows direct into mains & to 83,000 gal. tank on 70' tower on a hill at an elevation of 185' above business district.- Secondary supply: One 250,000 gal. reservoir supplied by one Deming deep well pump, capcy 90 gal. per min. & one Deming triplex pump capcy 200 gals per min.- Average pressure 80 lbs.- 2 miles 6" to 8" mains, installed 1908.- 27 double hyd's.- the district west of 1st Av. is also partly supplied by B.&O.R.R. pumps & 100,000 gal. tank elev'd 100'.

FIRE DEPT: Volunteer, 150 men, 3 stations, 4 hand drawn reels 1500' 2½" hose Alarm by whistle at B.&O. Round Ho.- Elevations uneven.- Streets partly paved.- Public lights electric.- No fire limits.-

SANBORN MAP COMPANY.
POPULATION 4500
PREVAILING WINDS WEST.
WATER FACILITIES SEE NOTE
FOUR HAND HOSE REELS
BRUNSWICK
FREDERICK COUNTY
MARYLAND
DECEMBER 1920
11 BROADWAY, NEW YORK.

COPYRIGHT, 1921, BY THE SANBORN MAP COMPANY.
©CLF 34514



Map Division
MAR 26 '21
Library of Congress

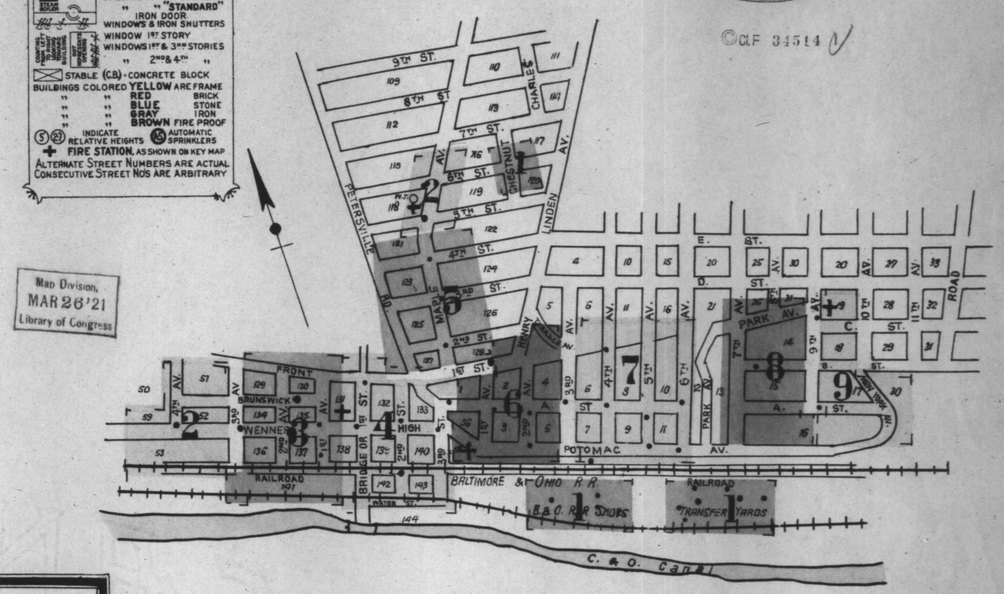
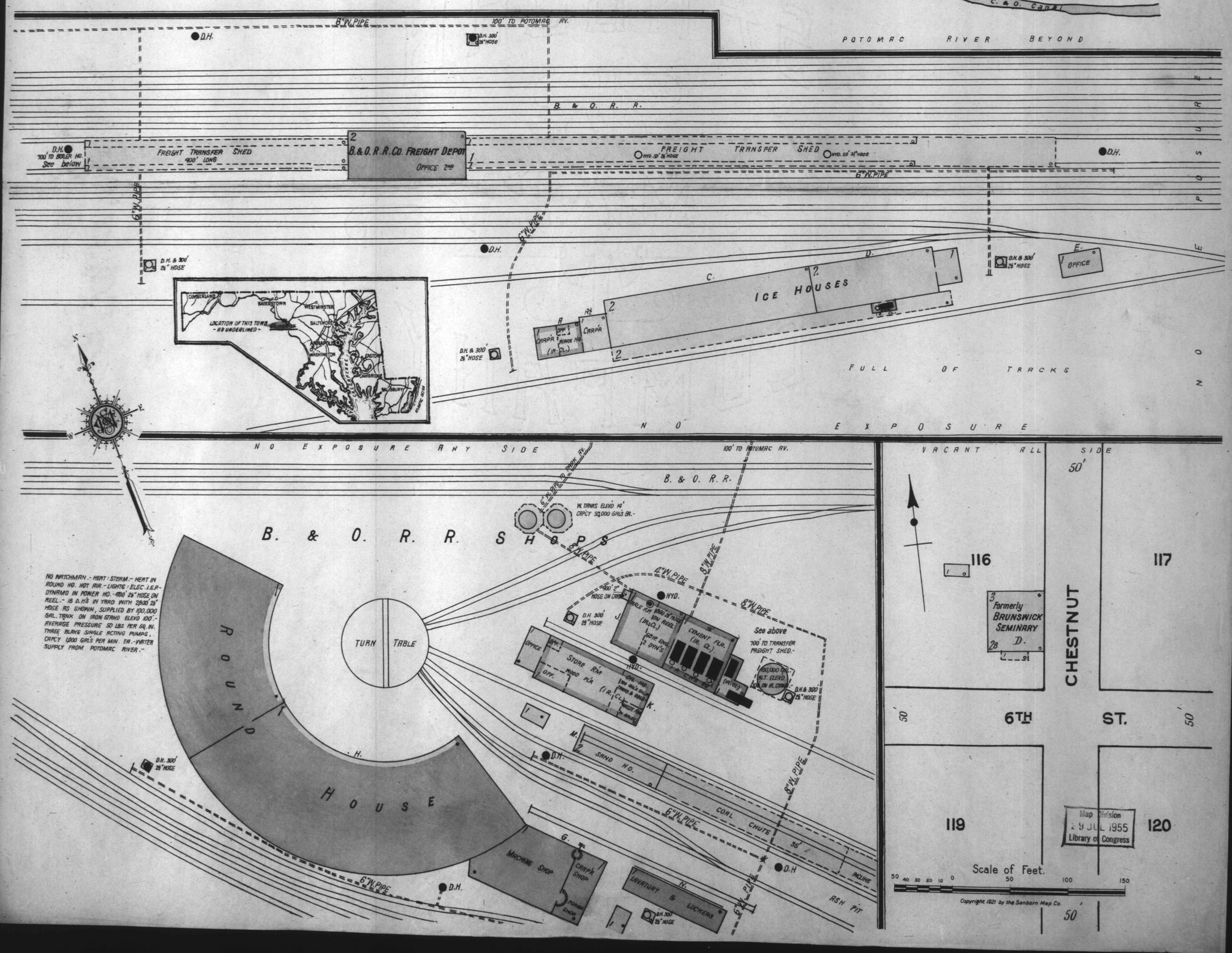
POTOMAC RIVER BEYOND