NOV -9 '23
©CLF 42757

(184)
5 SHEETS

1

WATER FACILITIES:

Owned by town, supply from 2 artesian wells, direct pumping against stand-pipe pressure, cap'c'ty stand-pipe: 58,784 Galls. Base level with business section, pipe 100' elev. One Snow duplex steam pump, cap'c'ty: 600 Gals. per min. One Deming triplex pump, cap'c'ty: 350 Gals. per min. 5 miles of 4" to 8" mains, 28 D. hydrants. Mains laid esp. Average daily consumption 150,000 Gals. Domestic & fire pressure 40 lbs. sq. in. Possible to get 75 lbs.- direct pressure.

FIRE DEP'T:

Chief partly paid.- 38 volunteers, one fire station in fr. building on Water St. F.H. bell on iron trestle rear of fire station. Steam siren on power ho., tel. exchange canning bell in sta.- Apparatus: One Ford triple combination.- Hale pump, - 840 Gals. per min. against 100 lbs. pressure. Studebaker truck with 15,000 21/2" C.R.L. hose & 35 Gal. chemical tank, one trailer- ladders & 35 Gals. chemical tank. No fire limits.

West principal streets paved. Lights: electric. Grades: level.

SANBORN MAP COMPANY

POPULATION, 1800

PREVAILING WINDS, WEST

FOR WATER FACILITIES AND FIRE DEPARTMENT, SEE REPORT.

CENTREVILLE

QUEEN ANNE COUNTY

MARYLAND

AUGUST 1923

NEW YORK

COPYRIGHT 1923 BY THE SANBORN MAP COMPANY.
GREAT CARE HAS BEEN EXERCISED IN THE PRODUCTION OF OUR PUBLICATIONS AND OUR SERVICE, BUT ABSOLUTE ACCURACY IS NOT GUARANTEED.

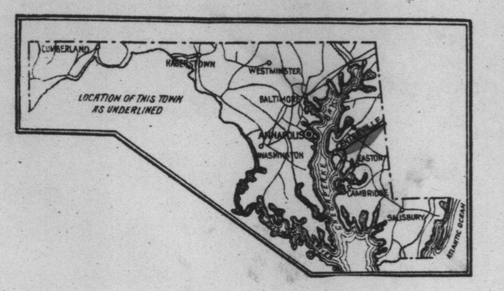

KEY

- WINDOWS 1/2 WITH WIRE GLASS
- NUMBER OF STORIES — SHINGLE ROOF
- COMPOSITION ROOF
- SLATE & TIN ROOF
- BRICK
- STONE
- SOLID BLOCK
- FIRE WALL 6 IN. ABV ROOF — METAL CORNICE
- FIRE WALL 12 IN. ABV ROOF — WOOD CORNICE
- FIRE WALL 18 IN. ABV ROOF
- FRAME PARTITION
- OPENING WITH IRON DOOR
- " " "STANDARD" IRON DOOR
- WINDOWS & IRON SHUTTERS
- WINDOW 1ST STORY
- WINDOWS 1ST & 3RD STORIES
- " 2ND & 4TH "
- STABLE
- (C.B.) - CONCRETE BLOCK
- BUILDINGS COLORED YELLOW ARE FRAME
- " " RED BRICK
- " " BLUE STONE
- " " GRAY IRON
- " " BROWN FIRE PROOF
- (3) (32) INDICATE RELATIVE HEIGHTS
- (A) AUTOMATIC SPRINKLERS
- FIRE STATION, AS SHOWN ON KEY MAP
- ALTERNATE STREET NUMBERS ARE ACTUAL
- CONSECUTIVE STREET NOS ARE ARBITRARY

Map Division,
NOV 17'23
Library of Congress

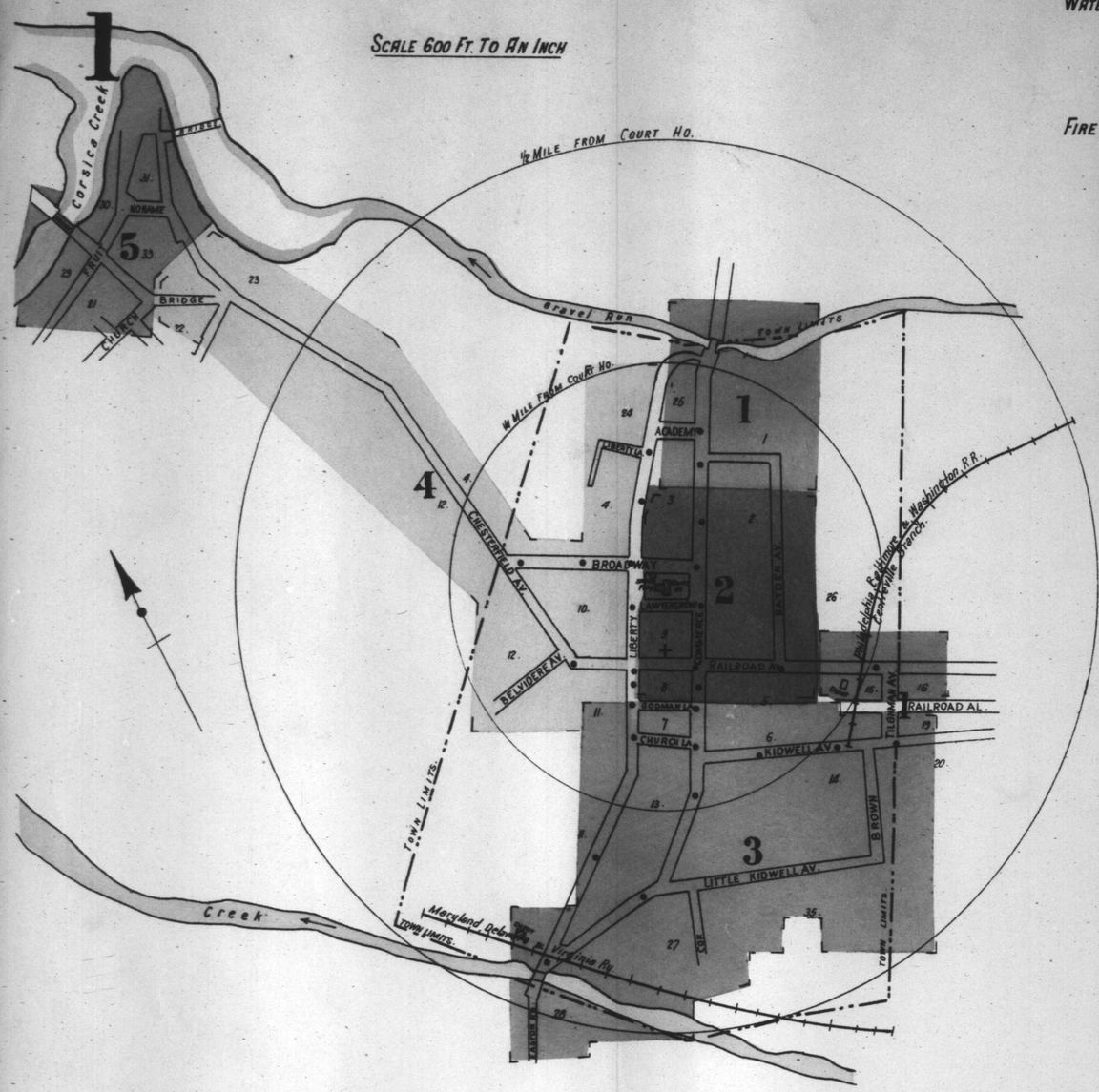

INDEX

STREETS

	SHEET
A	
Academy,	1
B	
Belvidere Ave.,	4
Bridge,	4 & 5
Broadway, 201–223	4
" 302–314	2
Brown,	3
C	
Chesterfield Ave.,	4
" " Extension,	5
Church,	5
" Lane,	3
Commerce, 15–50	3
" 101–178	2
" 201–241	1
Cox (arbitrary),	3
E	
Eastern, see Easton Road.	
Easton Road,	3
F	
Fruit,	5
G	
Godman Lane, 2 & 3	
H	
Hayden Ave., 40–42	1
" " 101–119	2
K	
Kidwell Ave.,	3
L	
Lawyers Row,	2
Liberty, 15–83	3
" 101–142	4
" 201–225	2
" 301–324	1
" Lane,	4
Little Kidwell Ave.,	3
R	
Railroad Alley, 1 & 3	
" Ave., 402–409	4
" " 501–550	2
" " 906–934	1
S	
Snyder's Lane,	2
T	
Tilghman Ave., 1 & 3	
W	
Water, see Railroad Ave.	

SPECIALS

	SHEET
A	
Alexander Hotel,	2
C	
Centreville High School,	4
" Ice Co., Ice Factory,	3
" Water Works, Pumping Station & Electric Light Plant,	1
Church of the Mother of Sorrows,	3
County Court House,	2
" Jail,	4
F	
Fire Department,	2
G	
Grace M. P. Church,	3
Grammar School,	2
H	
Hearn Oil Co., Oil Tanks,	3
J	
John Wesley Memorial A. M. E. Church	3
L	
Langrall, J., & Bros., Cannery,	3
M	
M. D. & V. R. R. Depot,	3
Methodist Episcopal Church,	4
O	
Opera House,	2
P	
P. B. & W. R. R. Depots,	1
Post Office,	2
S	
St. Paul's Memorial Church (C'l'd),	2
" " P. E. Church,	3
School (Colored), 1 & 3	
Standard Oil Co., Oil Tanks,	3
T	
Thomas, C. S., Flour Mill,	3
" " Grain Elevator,	1
V	
Valiant, E. S., & Son, Fertilizer Factory, &c.,	5
W	
Wesley, J., Memorial A. M. E. Church,	3
Wright & Lowe Co., Hardware,	2
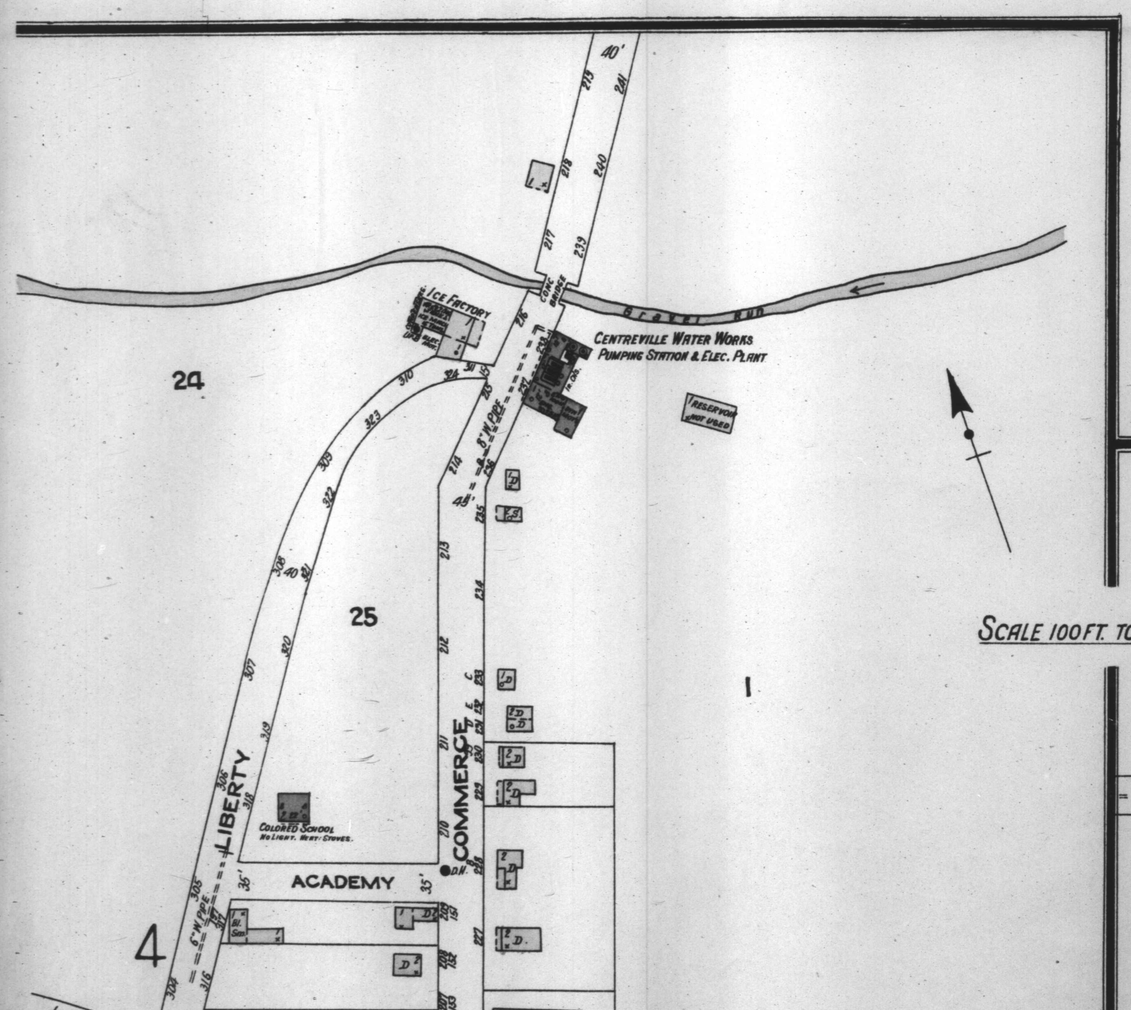
NOTE.—House Numbers given are arbitrary.