1

SCALE 600 FT. TO AN INCH

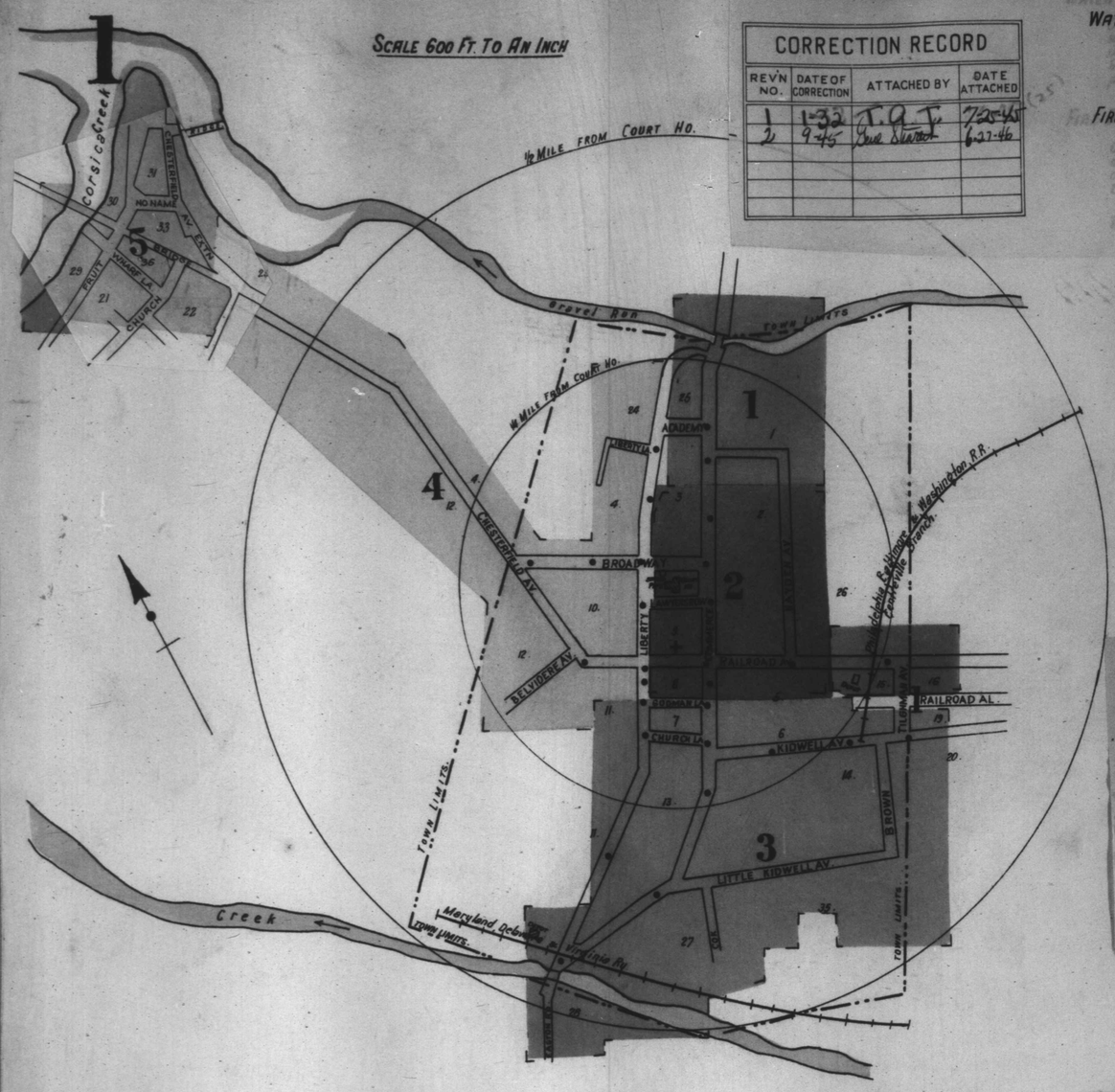

CORRECTION RECORD

REV'N NO.	DATE OF CORRECTION	ATTACHED BY	DATE ATTACHED
1	1-32	J. A. T.	7-25-45
2	9-45	Sue Slatton	6-27-46

WATER FACILITIES:-
Owned by town, supply 2 artesian wells, direct pumping against stand pipe pressure, capy. stand pipe 58,700 gals. Base level with business section, pipe 10 & 8 in. Bryon & Jackson deep well pump capy. 600 gals. per min. & 1 Bryon & Jackson deep well pump capy. 450 gals. per min. 5 miles of 4" to 8" mains, 30 D. hyds. Mains laid 1889. Average daily consumption 150,000 gals. Domestic & fire pressure 40 lbs., possible to get 65 lbs. pressure.-

FIRE DEPT:-
Chief not paid, 38 volunteers, one fire sta. in frame building on Water St. F.A. bell on iron trestle rear of fire sta. elec. siren on power ho. tel exchange can ring bell in sta. Apps. 1 Ford triple comb.-Hale pump, 240 gals. per min. against 100 lbs. pressure. Studebaker truck with 15,000 ft. c.R.L. hose & 35 gal. chem. tk. & Hale pump. ladders & 35 gal. chem. tank. 1 American Lafrance 150 gal. comb. pumping eng.-

West principal streets paved. Lights elec. Grades level. No fire resistive roofing ordinance. No fire limits.-

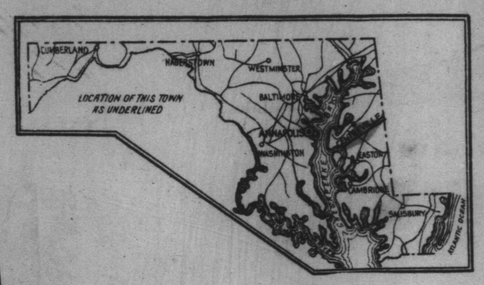

SANBORN MAP COMPANY
POPULATION, 1291
PREVAILING WINDS, WEST
FOR WATER FACILITIES AND FIRE DEPARTMENT, SEE REPORT.
CENTREVILLE
QUEEN ANNE COUNTY
MARYLAND
AUGUST 1923
NEW YORK
COPYRIGHT 1923 BY THE SANBORN MAP COMPANY.
GREAT CARE HAS BEEN EXERCISED IN THE PRODUCTION OF OUR PUBLICATIONS AND OUR SERVICE, BUT ABSOLUTE ACCURACY IS NOT GUARANTEED.

ALL RIGHTS RESERVED. NO PART OF THIS MAP MAY BE REPRODUCED IN ANY FORM WITHOUT WRITTEN PERMISSION FROM THE SANBORN MAP COMPANY.

KEY
WINDSORS ARE WITH WHEELS OR LAST
NUMBER OF STORIES
SHINGLE ROOF
COMPOSITION RF
SLATE OR TIN RF.
FIRE WALL 6 IN. ABV ROOF METAL CORNICE
FIRE WALL 12 IN. ABV ROOF WOOD CORNICE
FIRE WALL 18 IN. ABV ROOF
FRAME PARTITION
OPENING WITH IRON DOOR
" " "STANDARD" IRON DOOR
WINDOWS & IRON SHUTTERS
WINDOW 1ST STORY
WINDOWS 1ST & 3RD STORIES
" 2ND & 4TH "
STABLE (C.B.) - CONCRETE BLOCK
BUILDINGS COLORED YELLOW ARE FRAME
" " RED BRICK
" " BLUE STONE
" " GRAY IRON
" " BROWN FIRE PROOF
INDICATE RELATIVE HEIGHTS
AUTOMATIC SPRINKLERS
FIRE STATION, AS SHOWN ON KEY MAP
ALTERNATE STREET NUMBERS ARE ACTUAL, CONSECUTIVE STREET NOS ARE ARBITRARY

Paste over Add'l Index of Jan., 1932, which is now void. CENTREVILLE, MD.

Add'l Index, Sept., 1945

STREETS

	SHEET
A	
Ash (arbitrary),	4
B	
Babs (arbitrary),	1
Banjo Lane,	1 & 2
C	
Commerce,	3
G	
Glendale Ave.,	4
Godwin Lane,	2 & 3
J	
Johnstown,	4
L	
Little Kidwell Avenue Extension,	3
R	
Railroad Lane,	1 & 3
T	
Turpin's Lane,	1
W	
Water, 500–539	2
Wharf Lane,	5

SPECIALS

	SHEET
A	
Adkins, E. S., & Co., B'ld'g Material,	3
Armory,	3
B	
Bartlett Hardware Co.,	2
C	
Centreville Hotel,	2
" Municipal Light & Power Plant,	1
E	
Epworth Methodist Church,	4
I	
Inter-State Milk Products Corp'n,	1
J	
James Wesley Memorial A. M. Ch'ch,	3
M	
Mother of Sorrows R. C. Church,	4
T	
Town Office,	2
U	
Univ. of Maryland Extension Service,	2
W	
Welcome Holy Temple,	3

	SHEET
A	
Academy,	1
B	
Belvidere Ave.,	4
Bridge,	4 & 5
Broadway,	201–222 4
"	302–314 2
Brown,	3
C	
Chesterfield Ave.,	4
" " Extension,	5
Church,	5
" Lane,	3
Commerce,	15–50 3
"	101–178 2
"	201–241 1
Cox (arbitrary),	3
E	
Eastern, see Easton Road.	
Easton Road,	3
F	
Fruit,	5
G	
Godman Lane,	2 & 3
" "	101–119 2
K	
Kidwell Ave.,	3
L	
Lawyers Row,	2
Liberty,	15–33 3
"	101–142 4
"	201–225 2
"	301–324 1
" Lane,	4
Little Kidwell Ave.,	3
R	
Railroad Alley,	1 & 3
" Ave.,	402–409 4
" "	501–550 2
" "	906–934 1
S	
Snyder's Lane,	2
T	
Tilghman Ave.,	1 & 3
W	
Water, see Railroad Ave.	

	SHEET
A	
Alexander Hotel,	2
C	
Centreville High School,	4
" Ice Co., Ice Factory,	3
" Water Works, Pumping Station & Electric Light Plant,	1
Church of the Mother of Sorrows,	3
County Court House,	2
" Jail,	4
F	
Fire Department,	2
G	
Grace M. P. Church,	3
Grammar School,	2
H	
Hearn Oil Co., Oil Tanks,	3
J	
John Wesley Memorial A. M. E. Church	3
L	
Langrall, J., & Bros., Cannery,	3
M	
M. D. & V. R. R. Depot,	3
Methodist Episcopal Church,	4
O	
Opera House,	2
P	
P. B. & W. R. R. Depots,	1
Post Office,	2
S	
St. Paul's Memorial Church (C'l'd),	2
" " P. E. Church,	3
School (Colored),	1 & 3
Standard Oil Co., Oil Tanks,	3
T	
Thomas, C. S., Flour Mill,	3
" " Grain Elevator,	1
V	
Valiant, E. S., & Son, Fertilizer Factory, &c.,	5
W	
Wesley, J., Memorial A. M. E. Church,	3
Wright & Lowe Co., Hardware,	2

NOTE.—House Numbers given are arbitrary.

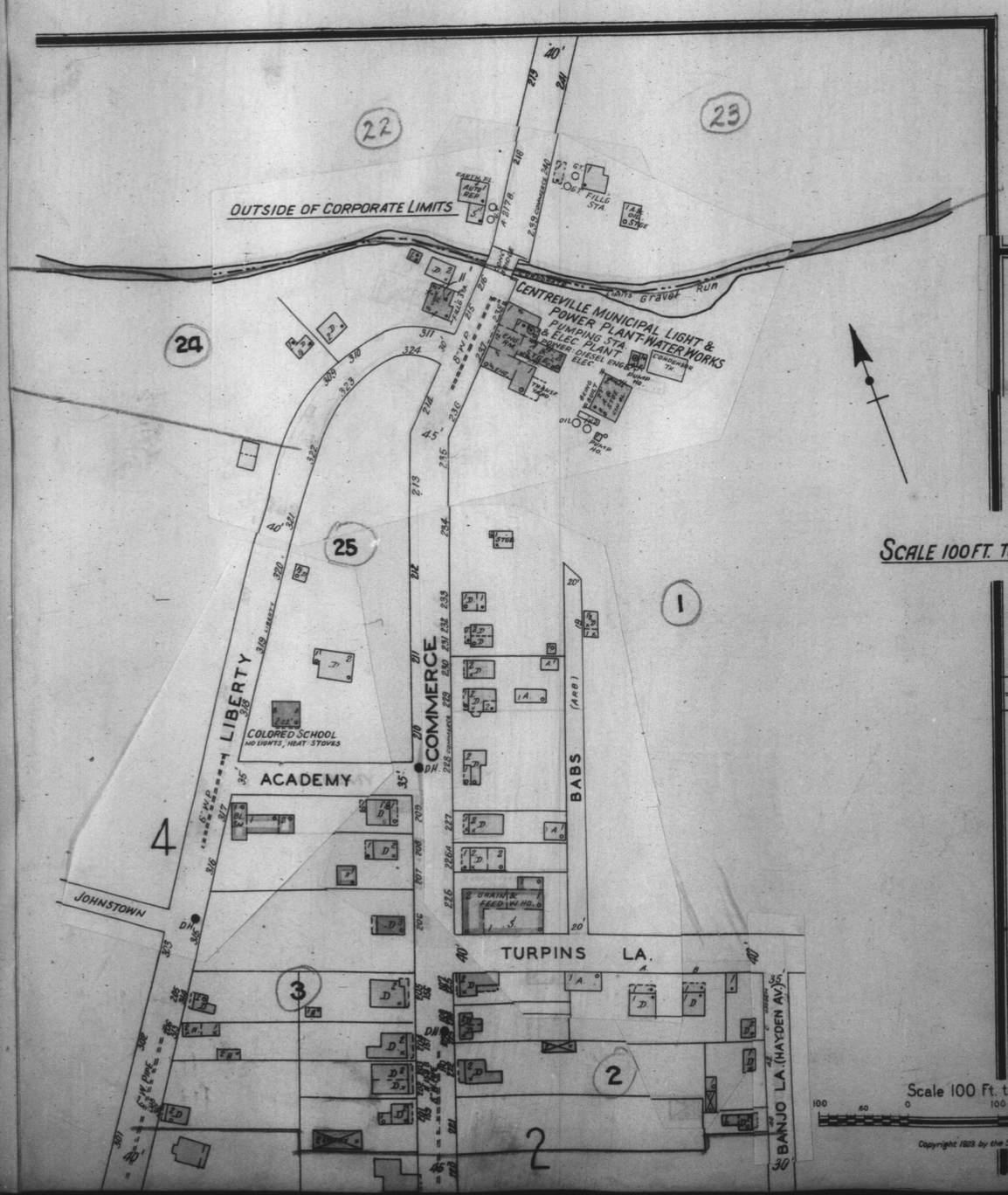

SCALE 100 FT. TO AN INCH.

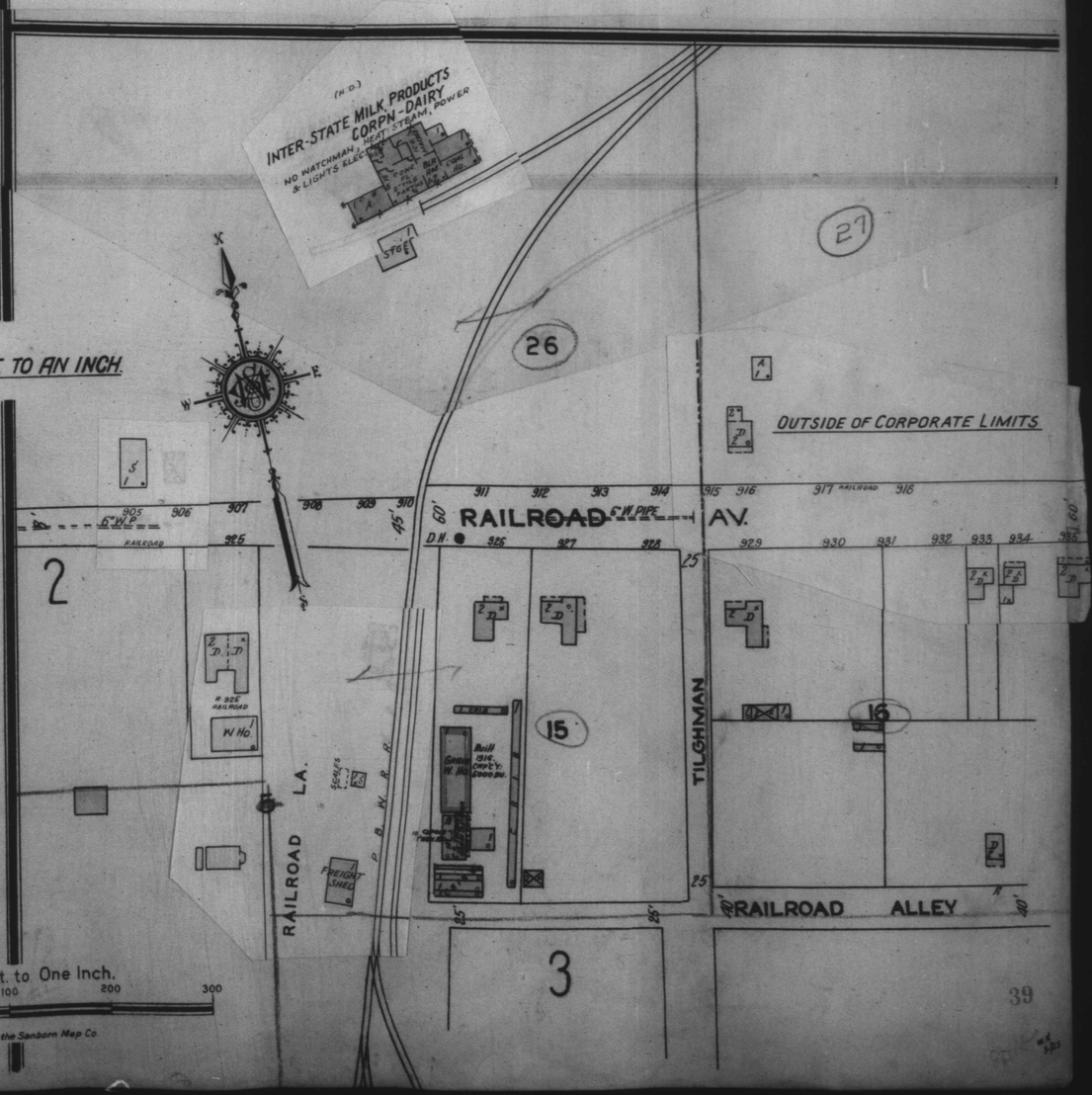

Scale 100 Ft. to One Inch.

Copyright 1923 by the Sanborn Map Co.