

Your Last

To secure your Xmas needs at a great saving... stock is complete in every line to be sold at a "CASH RATE" PRICE, as nothing will be carried over for another season. As always, we do not believe in making double profits on all our goods, and every article in every line has been reduced so that you may spend a Happy Xmas. Come down and we assure you that you will save 50c on a dollar.

\$8 Large Wizard Airtight Stove... \$ 5.95	\$9 Wild Fire Airtight Stove.....\$ 6.95
Extra Large Block Tin Stoves.... 1.75	\$25 Excelsior Cook Stove..... 19.00
\$25 Farmer Girl Cook Stoves..... 19.00	\$20 No. 7 Excelsior Cook Stove.. 11.50

Visit Our FURNITURE DEPARTMENT

\$16.00 Imitation Oak Bed Room Suits... \$12.00	\$20 Low Buffets..... \$14.00
\$25.00 Genuine Oak Bed Room Suits... 21.00	\$50 Extra Quality Buffets..... 35.00
\$10.00 Ladies' Writing Desks..... 6.00	\$16 China Closet and Desk..... 12.00
\$20.00 Combination Bureau..... 12.00	Single Bureau..... 5.00
\$7 and \$8 Iron Bedsteads..... \$4.00 and 5.00	\$8 Two-piece Double Mattress..... 4.50
\$6.00 Extra Heavy Springs..... 3.75	6-ft. Extension Table..... 4.75
\$10.00 Chiffonier..... 7.50	\$6.00 set of Cane Seat Chairs..... 4.00
\$3.00 Rockers..... 2.25	\$1.50 Cane Seat Rocker..... 1.00
\$5c China Matting, by the roll..... .20	Window Curtains..... .19
\$7.00 Wool Fibre 9x12 Rug..... 3.50	\$1 Two-yard-wide Linoleum..... .75
\$18.00 Brussels 9x12 Rug..... 14.00	75c Congoleum..... .50
40c Half-Wool Carpet..... .29	35c Rag Carpet..... .21
	75c All-Wool Carpet..... .45

All Blankets and Comforts Must Go

\$3.50 Comfort, filled with best cotton and covered with best silkline..... \$2.25	Good Comforts as low as..... \$1.00
\$7.50 All-Wool Horse Blankets..... 5.00	\$5.00 All-Wool Bed Blankets..... 3.50
\$5.00 Heavy Horse Blankets..... 3.25	\$1.75 Full-size Bed Blankets..... 1.25
\$2.50 Very Good Horse Blankets..... 1.50	75c Crib Blankets..... .45
\$5.00 Lap Robe, covered with best water-proof gum..... 2.75	\$1.75 Full-lined Stable Blankets..... 1.15
	\$8.00 Stroock Double Robes, in hand-some patterns..... 5.00

Dress Up for the Holidays at Half Price

\$20.00 Ladies' Latest Style Coats..... \$12.00	\$15 Ladies' Suits..... \$5.00
\$ 8.00 Ladies' Coats..... 5.00	\$5.00 Children's Coats..... 2.25
\$ 8.00 Ladies' Raincoats..... 4.50	\$3.00 Children's Coats..... 1.25
\$10.00 Men's Guaranteed Raincoats..... 5.50	\$10.00 Men's Overcoats..... 7.50
Waterproof or your money returned.	\$8.00 Boys' Overcoats..... 5.00
Goodyear Snagproof Boots..... 2.25	Men's 2-buckle Heavy Felt Boots only 1.75
A complete line of Ball Band, Army Brand, the best Goodyear Boots for everybody in every kind.	Men's Regular \$1.25 Arctics only..... .90

GREAT BARGAINS IN TOYS

Toys of all kinds such as Dolls, Baby Carriages, Doll Carriages, Velocipedes, Shoo-Flys, Sleds, Banks, Books, Dishes, Doll Furniture, Doll Bath Tubs, Blocks, Wagons, Tree Ornaments, Games and everything mentionable in the line of Toys.

25c Doll Baby..... 19c	Shoo-Flys..... 39c
50c Doll Baby..... 39c	\$1.50 Guiding Sled..... 95c
75c Doll Baby..... 60c	Large Iron Wagon..... 95c
Baby Carriages from..... \$1.50 up	\$1.50 Hobby Horse..... 95c
Doll Baby Carriages from..... 39c up	50c Baby Knife and Fork Sets..... 25c

NOW FOR YOUR XMAS DAINTIES

Walter Baker's Chocolate..... 31c	16-oz. pkg. Seeded Raisins..... 8c
Soft Shell Almonds..... 19c	Atmore's Home-made Mince-meat..... 10c
Super Shell Almonds..... 21c	Butter Nuts..... 12c
English Walnuts..... 12c	16-oz. pkg. Currants..... 12c
per lb..... 16c	Figs, per pkg..... 9c
Special French Mixture..... 10c	Dates, per pkg..... 8c
Broken Candy..... 8c	10c French Mixture..... 6c
Candy Drops..... 10c	Cocanut Bon Bons..... 10c
per lb..... 15c, 20c, 25c	20c Butter Cups..... 16c
by the can..... 10c	Lemons..... 20c and 25c
quart..... 25c	20c Loose Coffee..... 12c
..... 25c	Kelly Axe..... 55c
..... 35c	3 Rumfords Yeast Powder..... 25c

LET MY FRIENDS AND CUSTOMERS COPY AND JOYOUS XMAS

COHEN

DEPARTMENT STORE!

CHANGES IN THE RURAL ROUTES

New Route Added To Chester town Postoffice EFFECTIVE ON JANUARY FIRST

A Complete Description Below Of The Routes That Are Affected By The Reorganization.

Fourth Assistant Postmaster General Blakley has ordered a reorganization of the rural routes from the Chester town Postoffice and Kennedyville postoffices to become effective January 1st, 1916. According to information submitted to the postmasters at the above named postoffices, Route No. 1 from Kennedyville, James E. Weer, Carrier, has been transferred to Chester town making Chester town No. 5 and seven miles of one of the Worton routes, Mr. Wallis, Carrier, has been transferred to Route No. 2 from Chester town, Thomas Willis, Carrier.

Routes No. 1, 2 and 4 from the local postoffice have been rearranged and it is understood that the routes at Worton and Kennedyville will be rearranged also.

For the benefit of the patrons along the routes affected, as well as for the public in general, a description of each route affected at the Chester town office is published herewith, and the patrons along these routes will note carefully the changes and be so governed. The Postoffice Department directs that whenever it is necessary patrons of these routes shall move their mail boxes to a convenient place along the roadside.

According also to the rearrangement at Worton, Route No. 3, Theodore Jewell, Carrier, will be discontinued after January 1st, and the territory that has not been transferred to Chester town, Routes 1 and 2 at Worton.

The following is a description of each of the routes as re-arranged, to become effective January 1st:

RURAL ROUTE NO. 1. Beginning at the postoffice, the carrier will go Northwest to Anthony's corner, Northeast to Walker's lane, Northeast to Story's corner, Southeast to Round Top corner, South to Catlin corner, North to Foreman branch, Northeast to Woodall corner, North to Wiggins corner, East to Deep Landing road, North to Himelwright's box and retrace, South to Chester town and Millington road, Southwest by Woodall corner to Foreman's Branch, South to new road, 5 and South to Colored Parsonage and retrace, East to Wiltbank's corner, South and Southwest to Spry's corner 1.5 and West to Stewart corner 1.4, North to Barton's corner 3 and west to Smith's crossroads 1.8, Southeast to Brown's corner 1.7 and west to Rolph postoffice 2.3, East and retrace to Pearson's corner 6, north to Smith's crossroads 1.9, Northwest to Chester town post office. Length of route, 29.7 miles.

RURAL ROUTE NO. 2. Beginning at the postoffice, the carrier will go Northwest to Roller Mill, Southwest to Fannell's Branch, West to Fairlee (discontinued postoffice), Northwest by Lee's corner to Bramble's corner, Southwest to Oak Grove Schoolhouse and southeast to Geiser corner, Northeast to Lee corner, Southwest to McLane's corner, Northwest to Hill's corner, West, Northwest and West to Telesher Beach, East, Southeast, East and Southeast (retrace) to McLane's corner, Southeast to St. Paul's Church, Northeast to Brroll's corner, East to Langford's corner, Northwest to Aldridge corner, East to Fannell's Branch, Northeast to Roller Mill 1.2, and Southeast to postoffice at Chester town 1.1. Length of route, 30.9 miles.

RURAL ROUTE NO. 4. Beginning at the postoffice, the carrier will go North to Jarrell corner 1, North and Northeast to schoolhouse forks 1.5, West by Stewart's to Eliason corner, West and Southwest to Fanny Schoolhouse, Northwest to Loud's corner, Southwest to Fairlee road and Southwest to Barroll's corner, East to Langford corner, Southwest and Southerly to Cacaway Landing and retrace, East to Two Bridges at Erie's Mill, North and Northeast over Fannell's Branch to Roller Mill, Southeast to Chester town postoffice. Length of route, 25.9 miles.

RURAL ROUTE NO. 5. Beginning at the postoffice, the carrier will go Northwest to Jarrell corner, Northeast to Morgan corner, East to G. W. Walker's box and retrace, Northwest to Williams corner, Southwest and West to Crow's corner, North to Perkins Hill, Northwest 2 serving two boxes and retrace, Southeast and East to Morgan corner, North to Clendaniel corner, Northwest to Bolton corner, Southwest to Worton and Chester town road at schoolhouse, Northwest by Dodson corner to Worton postoffice, Southwest to Crawford corner, Southeast to Island Schoolhouse, Southeast by Nicholson's Schoolhouse, Southeast to Roller Mill, and Southeast to Chester town postoffice. Length of route, 29.6 miles.

RURAL ROUTE NO. 6. Beginning at the postoffice, the carrier will go Northwest to Jarrell corner, Northeast to Morgan corner, East to G. W. Walker's box and retrace, Northwest to Williams corner, Southwest and West to Crow's corner, North to Perkins Hill, Northwest 2 serving two boxes and retrace, Southeast and East to Morgan corner, North to Clendaniel corner, Northwest to Bolton corner, Southwest to Worton and Chester town road at schoolhouse, Northwest by Dodson corner to Worton postoffice, Southwest to Crawford corner, Southeast to Island Schoolhouse, Southeast by Nicholson's Schoolhouse, Southeast to Roller Mill, and Southeast to Chester town postoffice. Length of route, 29.6 miles.

RURAL ROUTE NO. 7. Beginning at the postoffice, the carrier will go Northwest to Jarrell corner, Northeast to Morgan corner, East to G. W. Walker's box and retrace, Northwest to Williams corner, Southwest and West to Crow's corner, North to Perkins Hill, Northwest 2 serving two boxes and retrace, Southeast and East to Morgan corner, North to Clendaniel corner, Northwest to Bolton corner, Southwest to Worton and Chester town road at schoolhouse, Northwest by Dodson corner to Worton postoffice, Southwest to Crawford corner, Southeast to Island Schoolhouse, Southeast by Nicholson's Schoolhouse, Southeast to Roller Mill, and Southeast to Chester town postoffice. Length of route, 29.6 miles.

RURAL ROUTE NO. 8. Beginning at the postoffice, the carrier will go Northwest to Jarrell corner, Northeast to Morgan corner, East to G. W. Walker's box and retrace, Northwest to Williams corner, Southwest and West to Crow's corner, North to Perkins Hill, Northwest 2 serving two boxes and retrace, Southeast and East to Morgan corner, North to Clendaniel corner, Northwest to Bolton corner, Southwest to Worton and Chester town road at schoolhouse, Northwest by Dodson corner to Worton postoffice, Southwest to Crawford corner, Southeast to Island Schoolhouse, Southeast by Nicholson's Schoolhouse, Southeast to Roller Mill, and Southeast to Chester town postoffice. Length of route, 29.6 miles.

RURAL ROUTE NO. 9. Beginning at the postoffice, the carrier will go Northwest to Jarrell corner, Northeast to Morgan corner, East to G. W. Walker's box and retrace, Northwest to Williams corner, Southwest and West to Crow's corner, North to Perkins Hill, Northwest 2 serving two boxes and retrace, Southeast and East to Morgan corner, North to Clendaniel corner, Northwest to Bolton corner, Southwest to Worton and Chester town road at schoolhouse, Northwest by Dodson corner to Worton postoffice, Southwest to Crawford corner, Southeast to Island Schoolhouse, Southeast by Nicholson's Schoolhouse, Southeast to Roller Mill, and Southeast to Chester town postoffice. Length of route, 29.6 miles.

RURAL ROUTE NO. 10. Beginning at the postoffice, the carrier will go Northwest to Jarrell corner, Northeast to Morgan corner, East to G. W. Walker's box and retrace, Northwest to Williams corner, Southwest and West to Crow's corner, North to Perkins Hill, Northwest 2 serving two boxes and retrace, Southeast and East to Morgan corner, North to Clendaniel corner, Northwest to Bolton corner, Southwest to Worton and Chester town road at schoolhouse, Northwest by Dodson corner to Worton postoffice, Southwest to Crawford corner, Southeast to Island Schoolhouse, Southeast by Nicholson's Schoolhouse, Southeast to Roller Mill, and Southeast to Chester town postoffice. Length of route, 29.6 miles.

RURAL ROUTE NO. 11. Beginning at the postoffice, the carrier will go Northwest to Jarrell corner, Northeast to Morgan corner, East to G. W. Walker's box and retrace, Northwest to Williams corner, Southwest and West to Crow's corner, North to Perkins Hill, Northwest 2 serving two boxes and retrace, Southeast and East to Morgan corner, North to Clendaniel corner, Northwest to Bolton corner, Southwest to Worton and Chester town road at schoolhouse, Northwest by Dodson corner to Worton postoffice, Southwest to Crawford corner, Southeast to Island Schoolhouse, Southeast by Nicholson's Schoolhouse, Southeast to Roller Mill, and Southeast to Chester town postoffice. Length of route, 29.6 miles.

RURAL ROUTE NO. 12. Beginning at the postoffice, the carrier will go Northwest to Jarrell corner, Northeast to Morgan corner, East to G. W. Walker's box and retrace, Northwest to Williams corner, Southwest and West to Crow's corner, North to Perkins Hill, Northwest 2 serving two boxes and retrace, Southeast and East to Morgan corner, North to Clendaniel corner, Northwest to Bolton corner, Southwest to Worton and Chester town road at schoolhouse, Northwest by Dodson corner to Worton postoffice, Southwest to Crawford corner, Southeast to Island Schoolhouse, Southeast by Nicholson's Schoolhouse, Southeast to Roller Mill, and Southeast to Chester town postoffice. Length of route, 29.6 miles.

RURAL ROUTE NO. 13. Beginning at the postoffice, the carrier will go Northwest to Jarrell corner, Northeast to Morgan corner, East to G. W. Walker's box and retrace, Northwest to Williams corner, Southwest and West to Crow's corner, North to Perkins Hill, Northwest 2 serving two boxes and retrace, Southeast and East to Morgan corner, North to Clendaniel corner, Northwest to Bolton corner, Southwest to Worton and Chester town road at schoolhouse, Northwest by Dodson corner to Worton postoffice, Southwest to Crawford corner, Southeast to Island Schoolhouse, Southeast by Nicholson's Schoolhouse, Southeast to Roller Mill, and Southeast to Chester town postoffice. Length of route, 29.6 miles.

RURAL ROUTE NO. 14. Beginning at the postoffice, the carrier will go Northwest to Jarrell corner, Northeast to Morgan corner, East to G. W. Walker's box and retrace, Northwest to Williams corner, Southwest and West to Crow's corner, North to Perkins Hill, Northwest 2 serving two boxes and retrace, Southeast and East to Morgan corner, North to Clendaniel corner, Northwest to Bolton corner, Southwest to Worton and Chester town road at schoolhouse, Northwest by Dodson corner to Worton postoffice, Southwest to Crawford corner, Southeast to Island Schoolhouse, Southeast by Nicholson's Schoolhouse, Southeast to Roller Mill, and Southeast to Chester town postoffice. Length of route, 29.6 miles.

RURAL ROUTE NO. 15. Beginning at the postoffice, the carrier will go Northwest to Jarrell corner, Northeast to Morgan corner, East to G. W. Walker's box and retrace, Northwest to Williams corner, Southwest and West to Crow's corner, North to Perkins Hill, Northwest 2 serving two boxes and retrace, Southeast and East to Morgan corner, North to Clendaniel corner, Northwest to Bolton corner, Southwest to Worton and Chester town road at schoolhouse, Northwest by Dodson corner to Worton postoffice, Southwest to Crawford corner, Southeast to Island Schoolhouse, Southeast by Nicholson's Schoolhouse, Southeast to Roller Mill, and Southeast to Chester town postoffice. Length of route, 29.6 miles.

RURAL ROUTE NO. 16. Beginning at the postoffice, the carrier will go Northwest to Jarrell corner, Northeast to Morgan corner, East to G. W. Walker's box and retrace, Northwest to Williams corner, Southwest and West to Crow's corner, North to Perkins Hill, Northwest 2 serving two boxes and retrace, Southeast and East to Morgan corner, North to Clendaniel corner, Northwest to Bolton corner, Southwest to Worton and Chester town road at schoolhouse, Northwest by Dodson corner to Worton postoffice, Southwest to Crawford corner, Southeast to Island Schoolhouse, Southeast by Nicholson's Schoolhouse, Southeast to Roller Mill, and Southeast to Chester town postoffice. Length of route, 29.6 miles.

RURAL ROUTE NO. 17. Beginning at the postoffice, the carrier will go Northwest to Jarrell corner, Northeast to Morgan corner, East to G. W. Walker's box and retrace, Northwest to Williams corner, Southwest and West to Crow's corner, North to Perkins Hill, Northwest 2 serving two boxes and retrace, Southeast and East to Morgan corner, North to Clendaniel corner, Northwest to Bolton corner, Southwest to Worton and Chester town road at schoolhouse, Northwest by Dodson corner to Worton postoffice, Southwest to Crawford corner, Southeast to Island Schoolhouse, Southeast by Nicholson's Schoolhouse, Southeast to Roller Mill, and Southeast to Chester town postoffice. Length of route, 29.6 miles.

RURAL ROUTE NO. 18. Beginning at the postoffice, the carrier will go Northwest to Jarrell corner, Northeast to Morgan corner, East to G. W. Walker's box and retrace, Northwest to Williams corner, Southwest and West to Crow's corner, North to Perkins Hill, Northwest 2 serving two boxes and retrace, Southeast and East to Morgan corner, North to Clendaniel corner, Northwest to Bolton corner, Southwest to Worton and Chester town road at schoolhouse, Northwest by Dodson corner to Worton postoffice, Southwest to Crawford corner, Southeast to Island Schoolhouse, Southeast by Nicholson's Schoolhouse, Southeast to Roller Mill, and Southeast to Chester town postoffice. Length of route, 29.6 miles.

Wm. Medders & Co.

SPECIAL TO TELEPH.



MERRY CHRISTMAS!

We are wishing our readers and all our good people a real Merry Christmas, good cheer and good health.


WM. MEDDERS & CO.

NEXT WEEK!


We Begin Our HOUSE MOVING and will have many things of interest for the new beginners.

NEW RUG DEPARTMENT!

Our Display of Fine Rugs is Alone Your Visit Large \$25.00 Axminster Rugs 9x12 ft., on sale, \$19.00. Large line from which to select. Beautiful Rugs on sale at \$22.50, \$25.00, \$30.00.



Tepestry Brussels Rugs, size 9x12 ft., extra heavy, \$15.00. Rich Patterns and Good Brussels Rugs at \$10, \$12.50. Wool Fibre and Crex Rugs \$6.90, \$7.90, \$8.90.




Pretty Moquet Rugs in all the smaller sizes; rich showing in these Rugs; prices \$1.50, \$1.98, \$2.50, \$3.90.

Stoves of All Sorts and Styles.

THE NEW BRIDE RANGES.

(VERY ATTRACTIVE)




THE ROYAL AND HOME BRIDES

These Ranges are growing in great favor. They are really the best bakers and most economical stoves we have ever sold. A very compact range, built of heavy smooth iron and will give long and good service. The Small Size 8 Bride, \$17.50. The Large Size 8 Bride, \$19.50. The Largest Size 8 Bride, \$22.50.


THE HOME IDEAL RANGES.

(SOLD ON CASH BASIS)



The best on market for the money. "THE HOME IDEAL RANGE" is exactly what the name implies, and our low prices tell the story of these very pretty and very popular ranges. Every one sold on a guarantee. Large Size 7 Home Ideal, \$19.50. Large Size 8 Home Ideal, \$17.90. Largest Size 8 Home Ideal, \$19.90.

THE VALLEY QUEEN COOK.



The pride of the foundry. The finest casted stove we have ever offered. A perfect baker's sth big oven. The largest and heaviest cook stove made. We sell the Large, Size 8 Valley Queen, \$22.50; the Largest Size 9 Valley Queen, \$25.00.

Cheap Cook Stoves at \$10, \$12.50, \$15, \$17.50. Castings and Repairs. Send orders by fast mail. Call for quick service.