DYEBACK/
STOCK NO.



WOODEN PLATTER 100A
3-2-1742
3-25-1742
JAMES WARDROP
TI #1 -486

S 60 W 89
S 71 W 57
N - - 22
N 10 W 27
N 3 W 72
N 43 E 66
N 54 E 44
TO Beg

WIDE BREAK 77A
4-17-1787
7-25-1807
GEO MARKLE
IP#R 542




A RES ON PY GOOD WILL
10-25-1765
BARNABA WERTENBAKER 170A

RES ON PILGRIMS HARBOR 28HA
2-26-1765
9-N-1766
BC+GS 30-140
THOS GILBERT

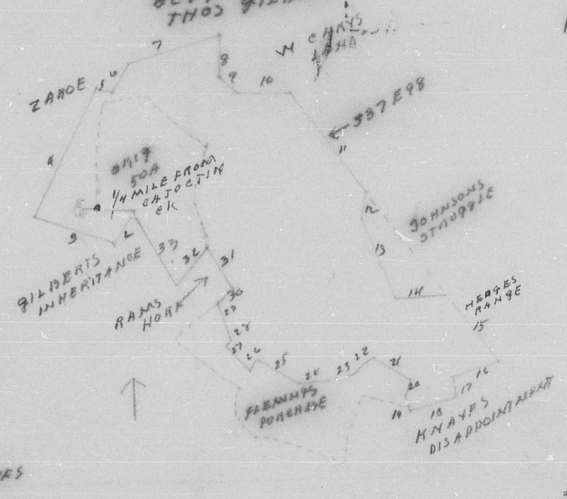


THE SUN IS DOWN THE MOON IS UP 500A
12-3-1750
1-2-1752
Y+S #7-207

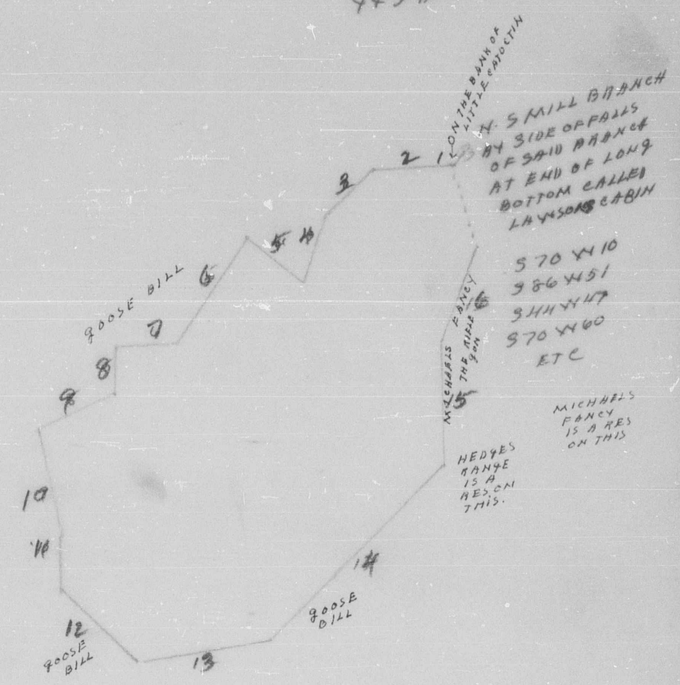


S 70 W 10
S 86 W 51
S 44 W 47
S 70 W 60
ETC

JOHNSONS LAND BETWEEN ELDER SURVEYS 323A
7-12-1750
11-2-1752
Y+S 7-178
A RES ON JOHNSONS DELIGHT 50A
2-13-1749
N S HILL 1/4 MILE WESTWARD OF CATOCTIN MTN 33 2 SMALL BRANCHES DRAFTS OF MILL CR on MILL RUN



SCHIN TALIR QUIT 303A
4-1-1762 5-24-1764
TOBIAS HORINE
BC+GS 27-281
A RES ON RES ON JOHNSONS DELIGHT
11-2-1752 THOS JOHNSON 323A




S 25 E 27
N 64 E 8
S 75 E 20

S 29 W 80
S 41 E 106
N 58 E 51
ETC

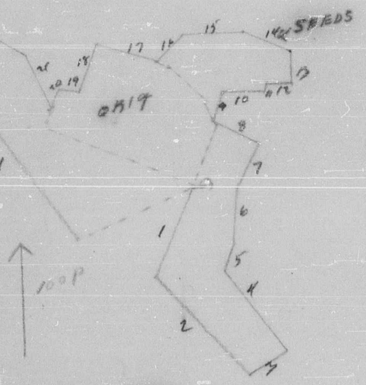


RES ON JOHNSONS LEVEL 305A
11-25-1752 11-17-1753
BC+GS 1 -162
THOS JOHNSON
A RES ON JOHNSONS LEVEL 50A
8-6-1752
(A) AT HEAD OF TOBIASES BRANCH
A DRAFT OF ABRAHAMS CR.

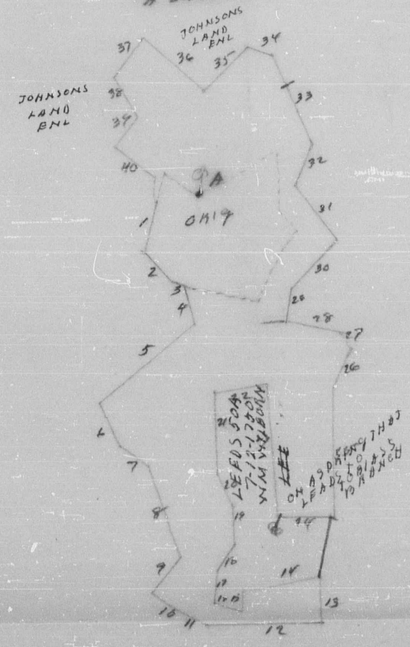


ADD TO TURKEY PLAINS 50A
11-24-1750 11-10-1752
JACOB KNAVE
Y+S #7-205

SCALE 100P
Beg at end 3d
Line Turkey Plains