2141 Fred. C. Jacobs Plain 59 a.
Sur. for Jacob Runlon Aug 12 - 1786
Pat " Stally Feb - 11 - 1786
Rec. of Cert. J.C. No. K. folio 727
Beg. a bir at foot of South Mountain + near end of 162 P.
in 18 line of Res. on Stoney Lebell
1 - N. 28 - E 34
2 - S 47 E 28
3 - S 80 E 24
4 - S 11 E 14
5 - N 9 E 20
6 - S 8 - E 36
7 - N 85 - W. 78.



SC-100

691 - Fred. Co. Rullet Moles 5 a.
Sur. for Jacob Runlons 1 - 30 - 1792
Pat. " Henry Koons 3 - 17 - 1794
Rec. of Cert. J.C. No I folio 641
Assignment - from Thomas Coale
Reassignee of Daniel Arnold
Beg. at tree on 2 line of Narrow
Hollow.
1 - N. 65 - E 58
2 - N. 14 E 2
3 - N 21 - E 11
4 - N. 40 - W 8½ 2. 39 line of Chris Falkenpert -
Thence running said line 3 courses.
5 - S. 21 W 8
6 - S. 14 W 32
7 - S 65 - W 57 Thence to Beg. -



SC-60

4362 - Fred. Co. Shaders Luck - 63 a.
Sur. for Henry Griffith Aug - 7 - 1787
Pat " " Shaeder Aug - 3 - 1790
Rec. of Cert. J.C. No. K. folio 84.
Beg. at tree at Small Meadows
1 - S 61½ W 154 to end of 101 P. on 14 line
2 - N. 31½ W 88 of Lum in Bounds of Koons of
with said land reserve
3 - S 45 W 101
4 - S 80 W 100
5 - N 45 W 60
6 - S. 8 — 5 - 5 end of 29 line of Koons Rule
Thence with out line of same
7 - S 45 - E 84
8 - N 80 - E 100
9 - N 45 - E 94
10 - S. 3¼ E 82
11 - N 6¼ E 146 to end of 24 P
on 5 line of Yanbark Mountain
said land reserve
12 - N. 22 E 21 by at line to Beg
13 - N — 3



SC-100

4511 Fred. Co. Spurgeons Folly - 50 a.
Sur. for John Spurgeons July 3 - 1758.
Pat. " " " 3 - 1758
Rec. of Cert. B.C. & G.S. No. 12 folio 86.
on Drought of Broad Run drawing into
Catoctin Creek -
1 - N. 20 E 100
2 - S 82 E 80
3 - S 20 W 108
Thence to Beg.

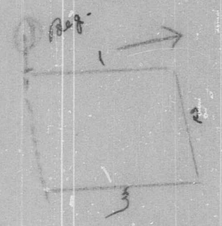

SC. 100 -

2222
Fred. Co.
Johnson's Struggle
100 acres.
Sur. for Wm Johnson 7 - 29 - 1754
Pat " Wm " 7 - 29 - 1754
Rec. of Cert. B.C. & G.S. No. 1 folio - 338.
Beg. at end of last line of Stoney Hill - John Johnson
1 - N. 48 - E - 36
2 - N 75 - E - 52
3 - N. 68 - E - 30
4 - S. 13 - E - 40
5 - S. 46 - W - 26 -
Thence to Beg -

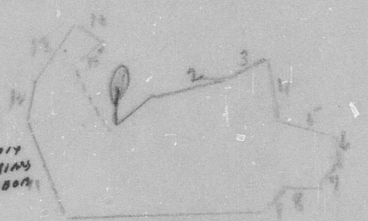

SC-100

4707 Fred. Co. Tan Bark - 63 a.
Sur. for George Hagle 6 - 13 - 1761
Pat. " " " 6 - 10 - 1761
Rec. of Cert. B.C. & G.S. No. 19 folio - 318.

SC-100

2780 Fred. Co. Nazarite 100 a.
Sur. for Joseph Chaplin 3 - 11 - 1752.
Pat. " " 8 - 11 - 1753
Rec. of Cert. No. 1 folio - 32.
Beg. @ Oak near end of land laid out for
John Fitz Garil
1 - N - 39 W - 68
2 - N - 37 E - 52
3 - N - 75 E - 12
4 - N - 9 E - 90
5 - N - 53 E - 42
6 - S. S. E 206
Thence to Beg. tree.

BIG FLEAS DISPLEASURE IS A REASON THIS



SC-100

4006 Fred. Co. Reservey on Trimblong 3 44 acres.
Sur. for Michael Pengler July 10 - 1761
Pat. " " Sept. 29 - 1762
Rec. of Cert. B.C. & G.S. No. 27 folio - 392 -
Beg. on a Drought of Catoctin Creek. being the ~~Beg~~ Original Beg. tree -
1 - S - 33 W - 100
2 - S 55 W 56
3 - S 50 E 28
4 - S — — 57
5 - S 70 E 40
23 S - 60 E 85
Thence to Beg -

AMES ON TRIMBLING
8 - 10 - 1753
JAMES SPURGEON
2224

2339 Fred. Co. Law Well 90 a. -
Sur. for Philip Keyway Grover - 2 - 10 - 1753
Pat " " " 4 - 10 - 1760
Rec. of Cert. B.C. & G.S. No 12 folio - 471.
Beg. at S. W. corner of Whiskey alley.

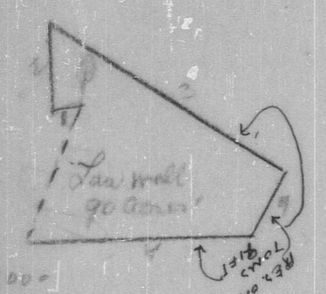

SC-100

1 - S. 81 E - 21
2 - S. 27 W - 60
3 - N 30 W - 90
4 - N. 56 E - 50
5 - S 63 E - 154
Thence to Beg.

2223 Fred. Co. Johnson's Chickit 87 acres.
Sur. for Thomas Johnson Rec. 13, 1755.
Pat. " " " 13 - 1755
Rec. of Cert. B.C. & G.S. No. 5. folio - 114
Beg. @ Oak on N. side of 2 Spring Branches
Hunt falls into Mill Suck ½ mi from Foot of
Catoctin Mt. -
1 S 65 E 32
2 S 2½ E 66
3 - N. 70 W 78
4 - N - 2 E 40
5 - N. 38 W 60
6 - N. 2½ W 143
Thence to Beg -



SC-100

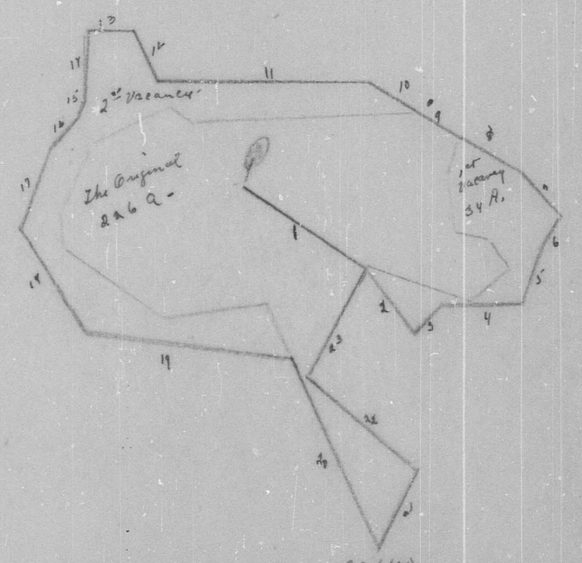

SC-100