Frd. County - Smith Field
Richard Smith



Scale of 100 Equal parts on each
Beg. at Oak on S. side of Main Rd.
5 perches from the P. Road - near
tract of land pat. to Owen McDonald

S. 68 - E - 40
N. 72½ E 20
~~S. 22 E 46~~ S. 80 E 20
S 62 E 20
N 10 W 52
N 21 E 36
N 78 E 20
N 29 W 26
S 75 W 60
N 77 W 40
N 71 W 20
S 71 W 20
Then to Beg -

Conogocheige Manor
Oct. 20, 1750

N

Frederick County 20
Smithfield 144
Surv. Christian Smith - July 27, 1746
Pat. " " Jan. 30, 1747
Beg. at a white line of a tract of land called
"Cattail" granted Geo. Smith Mar. 21, 1746
as run with 3 Degrees allowance for Variation
being the end of the first land of a tract
called Smith's Discovery & running thence said

S. D.

S. 81½ W 15
N 28 W 39
N 12 W 40
N 18 E 20
N 8 W 14½ to intersect the 54 line of
land called Frenchman's Purchase
as located 1½ degrees allowance for variation
then with said line to the end of S. 58½
W 6 & ½ still with said land 6 Courses
S 6½ E 14
S 19½ W 20
S 10½ E 40
S 26½ E 42
S 6½ E 50
S 57½ E 36¼ to intersected the 213 line of the
Addition to Brooke Discovery on the Rich lands three degrees of
Variation then with said line to the end of N. 80 W. 39 still
with said land N. 28 W 42 then with the Pt line to Beg -
NEXT TO CARROLL CO
144¾ ac -

Bloomsbury 104 A. Frd. Co.

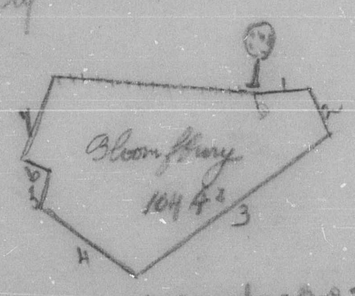

Sur. for James Wandrogo - Aug. 8 1750
Pat. " " Aug. 9, 1750
Tract of land called Bloomsbury
Beg. at side of hill about ½ mile
N. E. of John Dougan's house
between 2 Mountains Running
N. 41 - West 42
N. 26 - E 32
S 7 E 160
S 3 E 80
S 70 W 28
S 11 E 20
S 69 W 60
Then at line to Beg - to 66 (held) of
Conogocheige Manor -
Land 100 = parts to an inch -

Frd - Co - 55 Acres - April - 20, 1750
Beg. upon the N. Bank of a small Spring branch which
leads into Mill Creek, a branch of Cattoctin Creek -
running thence

S. - - 44
S 79 - E 41
S 8 E 32
S 81 W 54
S 53 E 48
S 11 E 40
S 72 E 169
N 6 W 249 -
Then by at line to
the Beg -
Conigocheige Manor -
100 = parts of an inch

Arabia 208
Sur. for Nicholas Funk July 26, 1750
Pat " " Funk Nov. 29, 1752



Prince Georges County Betty's Good Will - 50 acres -
Sur. for Robert Evans Oct. 16, 1747 - Pat. to Edward Grimes
Sept. 29, 1754.
Land out for & in the name of the said Robert Evans at the head of land called
Betty's Goodwill lying in the said Co. Beg. at a white Oak at the foot of
Thomas Mountain near the Waggon Rd. that goes from Tragues Ferry
running

N. 6 E 36
N 34 E 94
S 51 E 136
Then by at line to Beg. to the head of Cattoctin or
Conogocheige Manor -

No plat