20 N 43 W 3 3/4 to a stone, thence with a dividing line between the lands of Henry Martinee & the said Mr Blooks to a stone in the Great Road 21 N 43 1/2 W 45 to a stone in the 10th line of the tract called We could not Agree - then with the 22 N 70 1/2 E 4 1/2 to the beginning of the main road - thence down & with said road 23 S 20 E 1 1/2 to the beginning 24 S 82 E 1 thence with the first Beg - containing 18 1/4 acres - Surveyed the 7 day of May 25 S 87 1/2 E 1 thence with the line 18.16, called Blooke's Content -

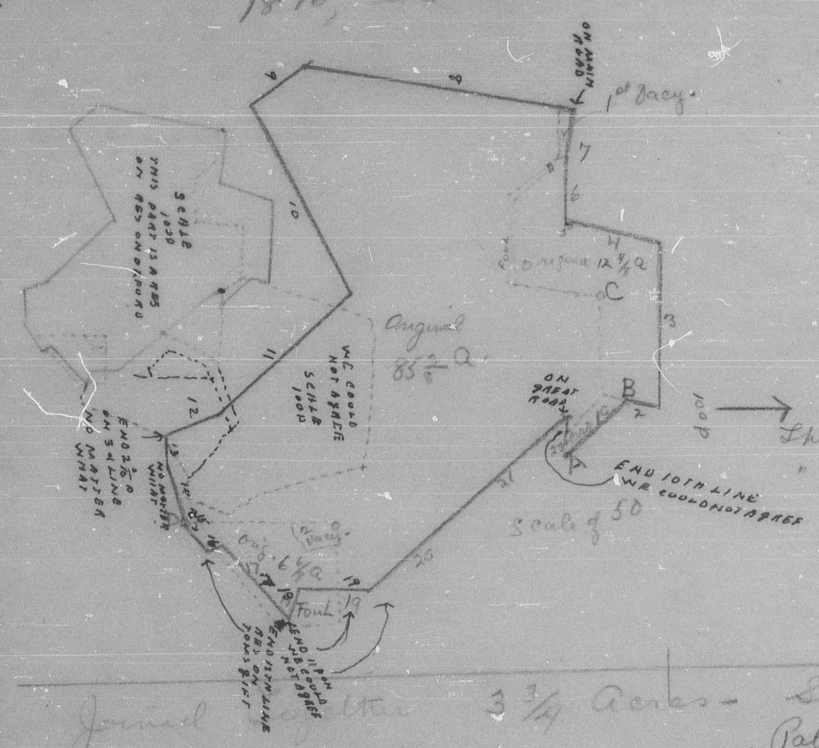

A. 1 Acre - We Could not Agree.
B 12 1/2 a - 1 - 13 1/2 Acre 13 1/2 acre - I Hope it is Well Done -
C The part of "the Resurvey on Oxford" for 85 3/4 89 feet 1/2 clear 88 1/4
D - part of Resurvey on Learning Addition & Learning and Part
The Resurvey on Learning for 6 6/8 Acres - feet 1 1/4 a - clear 5 a -

Total Resurvey 108 1/2 acres -

FLOOKS CONTENT

Joined together 3 3/4 Acres - Sur. for Joseph Castle - May 11, 1807
Pat. to Peter Beckenbaugh July 16, 1813 -
Fred Co -



Scale 50

JOINED TOGETHER

Beg. at a large stone at the Beg. of that Tract of land called the Resurvey on Toms Gift taken up by Joseph Chapline in 176 A for 1612 Acres. & running thence with

1 - S 63 E 42
2 - N 80 E 46
3 - N 15 W 36 to intersect the 5th line of that tract called The Forest granted Samuel Magruder June 12 - 1784 for 300 acres - and resurveyed by an allowance of 3 d ogram - for Var - & with it - stone now planted & marked No V at the end of said line; still with said land
4 - S 18 E 102 1/2 - to a stone at end of 2nd line of Peter Beckenbaugh's
5 - N 42 E 70 Whiskey Alley & with
6 - S 10 W 5 Part of The Resurvey & said part four Courses
7 - S 43 W 67
8 - N 17 W 67
9 - S 78 W 46
10 N 65 W 42 then by a st. line to the Beg - Containing 3 3/4 a -

Fred. County - Learning - 50 a. Sur. for Joseph Chaplen - Mar - 10, 1752.
Pat " " Aug. 11th, 1753.
By Deed of a Warrt. granted to Tobias Stansbury of Balto. Co. for 1000 acres. dated Jan - 14, 1752.
and by him assigned Joseph Chaplen of Fred. Co. Chaplen
Beg. at a bir standing at the South E. corner of a tract of land laid out for called the Exchange & Running thence



1 - S 7 E - 120
2 - S 64 W - 46
3 - N 67 W - 32
4 - N 7 W - 40 then by a st. line to the Beg -

Scale 100