1927 Fred. Co. High Wy. 57½ Acres.

Sur. for Sam. Cost. Dec. 11, 1792.
Pat. to " " Sept. 20, 1793.
Rec. of Cert. J.C. No. 1 Folio 388 - Dric. to Christian Easterday
Reg. at the mouth of the Run - and running with the 11 line of Christian Easterday & Henry Weaver
granted George Shuckers by 4 courses.

1. S. 27 - W 60
2. S 13 E 38
3. S 74 W 28 - running with the 11 line of Christian Easter land.
4. S 6 W 38 - to the Reg. Corner of Highlands Mountain &
5. S 33½ W 30 with said land 11 courses
6. N 15 W 12
7. N 25 E 14
8. N 7 E 14
9. N 11 E 34
10. N 21 E 27
11. N 49½ W 90
12. N 24½ W 24
13. N 15 W 22
14. N 5 W 22
15. N 18½ E 25
16. N 10 E 24½ then to the Reg. 57½ A.



Surveying H. Zeis 201½ Acres.
Sur. for Christian Easterday Aug. 27, 1813
Pat. " " " May 31, 1814
Rec. of Cert. J.B. No. 11 folio 496 Geo. Shaeffer Sur. Gen. Harbour "Hope"
Reg. at end of 105½ perches on the 11 line of Christian Easterday & Geo. Shaeffer Granted
1 - S 13½ W, 236 to stake & stones Sworn Calculation Granted 192½ on the 7th line of Fielders Granted
2. S 83¼ W 77½ to stake & stones Sworn Calculation Granted 192½ on the 7th line of Fielders Granted
3 - S 17 W 40
4 - N 85 W 71
5 - N 36 W 40 to stake & stones Sworn Calculation Granted 192½ on the 7th line of Fielders Granted
6 N 22 E 40 to stake & stones Sworn Calculation Granted 192½ on the 7th line of Fielders Granted
7 S 33 E 5½ to end of 114 & first line of Fielder Mountain, Index & by Calculation
8 S 84 E 40
9 N 6 E 24
10 N 64 W 20
11 N 14 E 66
12 N 43 E 18
13 S 24 E 48½ to a stone on 10 line of Sheaffer on line of Sheaffer Mountain
14 N 11 E 97 to end of 10 line of Sheaffer Mountain
15 S 82½ E 108½
Then to Reg.

5 250 Fred. Co. World in Arms - 192½ Acres.
Sur. for - Christian Easterday Aug. 26, 1813.
Pat. to " " " May 31, 1814
Rec. of Cert - J.B. No. 8 - Folio - 496.
Reg. at the Reg. stone of Theeners Fields Originally granted Yost Leiser for 70 acres and running by and with the first line of said land.

1 - N 46 E 17 leaving said land & running with dividing lines between Christian Easterday & Henry Weaver
2 - N 22 W 48 to a stone formally planted
3 - E — 22 to a stone at end of 37 p. on 2 line of Lot No 43 part of Fielderea then by & with said lot 2 courses
4 - N 8 W 18
5 - N 29 E 7 to stone at Reg. of Christian Easterday & Geo. Shaaff - 6/8/1793 - 6¾ P. part of Lot 43 & Fielderea
and with C.L. of said Deed reverse.
6 - N 82½ W 15 to a stone end of 11 line of George Shaeffs Res. "Snug Harbour"
7 - N 82¾ W 122
8 - S 13½ W 236 to small branch at end of 92½ perches on C.L. of Fielder Garnetts deed to Christian Easterday part of Fielderea - part of which
in the present Originals then by said line.
9 - S 83¼ E 243¾ — to end of 105½ perches on 292 line of the other half Fielderea.
10 - N 84 E 64½
11 - S 1 E 11 to end of 6 6/10 perches on 1st line of Deed from F. Garnett to C. Easterday - part of Fielderea
12 - N 72 E 54 to end of 29 perches on the C.L. of Theeners Fields - & with C.L. to the Reg.
Then to Reg.



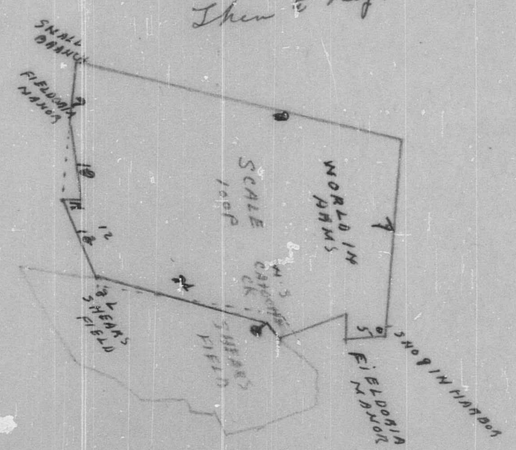

36

36