1147 Fred. Co. Addition to Millers Purchase -
52 3/4 Acres -
Sur. for Peter Miller - Nov. 18, 1791
Pat. " " " May 29, 1795 -
Rec. of Cert. J.C. No. K. folio 285
Beg. at stone planted at end of 7th line of Millers Purchase &
running -
1. N. 85 - W 20
2. S. 75 - W 36
3. S. 32 + W 60
4. S 9 - W 40
5. S 25 - W 44
6. S 7 - W 20
7 S 28 W 36
~~8 S 17 W 36~~
8. S - W 36
~~9. S 17 - W 36~~
~~10. N 69 - E 14~~
11. N 20 - E 46
12. N 55 - W 6
13. N 20 - E 20
14. N 32 - E 40
15. N 8 - E 24
16. N 28 - E 20
17. N 82 - E 19
18. N 26 - E 14 1/2
19 N 12 E 20 to a stone thence with the 8th line of said Millers Purchase reversed
~~thence~~ to the Beg -

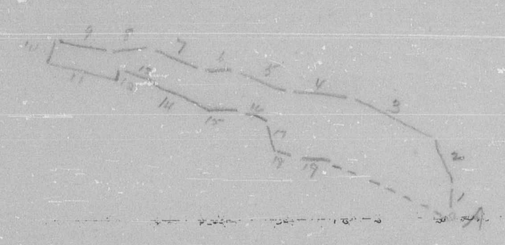

Scale - 100

4928 Fred. Co. Upper End of Long Bottom
Acres 31 -
Sur. for. William House - Sept 7, 1758
Pat. " " " 7, 1758
Rec. of Cert. B.C. & G.S. No. 12 folio - 99 -
Beg. at a stone which stands about 10 perches from
Kittochtan Creek & near a corner of Long Bottom
thence running
1. S. 84 1/2 W 40
2. N. 57 1/2 W 14
3. N. 77 W 50
4. N 9 W 12
5 N 12 W 48
6 N 4 1/2 E 36
7 N 85 E 14
8 N 55 E 32
9 S 67 E 28
10 S. 63 W 12
11 West W 74
12 S 25 W
Thence to the Beg.

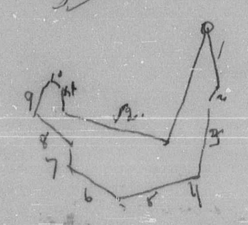

Scale - 100

4827 Fred. Co. Top of Blue Ridge Acres 45.
Sur. for. Joseph Myers. Nov. 18, 1791
Pat. " " " May - 19, 1794
Rec. of Cert. ~~not b.~~ J.C. No. K. J.C. No. K. folio. 295.
Beg. at the end of 11th ~~line~~ & last line of Millers Purchase
& running with G. L. S 63 E 15 -
to intersect the S. 26 W 221 Perch. line
of Fielderca Manor & running with
said line S 26 W 176 then leaving
said line & running
1 - S 63 - E 15 -
2 - S 26 - N 176
3 - N 80 - N 26
4 - N 23 - N 20
5 - N 23 - E 80
6 - N 52 - E 24
7 - N 10 - E 64
Then to the Beg -

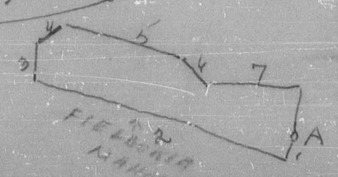

45 4331 Fred. County - Shears Fields 70 acres.
Sur. for. Yoneet Leisier Oct. 6, 1757
Pat. " " " Oct. 6, 1757
Rec. of Cert. B.C. & G.S. No. 9 - folio - 426
Beg. at tree on a hill & on the West side
of Catoctin Creek & running
1 - N. 46 E. 46
2 - S 80 E 24
3 - S 21 E 36
4 - S 7 E 22
5 - S 2 W 6
6 - S 59 W 14
7 - S 14 W 15
8 - S 49 W 6
9 - S 11 W 34
10 - S 30 W 49
11 - S 63 W 75
12 N 7 E 24 then by st. line to the Beg. tree - Cont. 70 a. & be held off
Conagocheg Manor.

Scale - 100.

1361 Fred. Co. Fertile Meadow Acres 100 -
Sur. for Fielder Gantt
Pat. " " "
Rec. of Cert. B.C. & G.S. No. 1 folio 322 -
1 - N. 23 E - 100
2 - N - - 36
3 - S 74 - W 60
4 - N 7 W 80
5 - N 81 E 20
6 - S 65 - E 89
7 - S 23 E 80
8 - S 2 W 28
9 - S 31 W 20
10 - S 43 W 18
11. S 44 W 60
12. S 69 E 20
13. S 6 W 24
14. N 84 W 40
Then to Beg. tree.

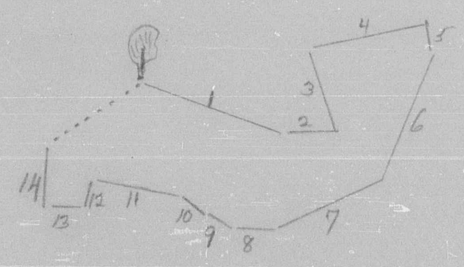

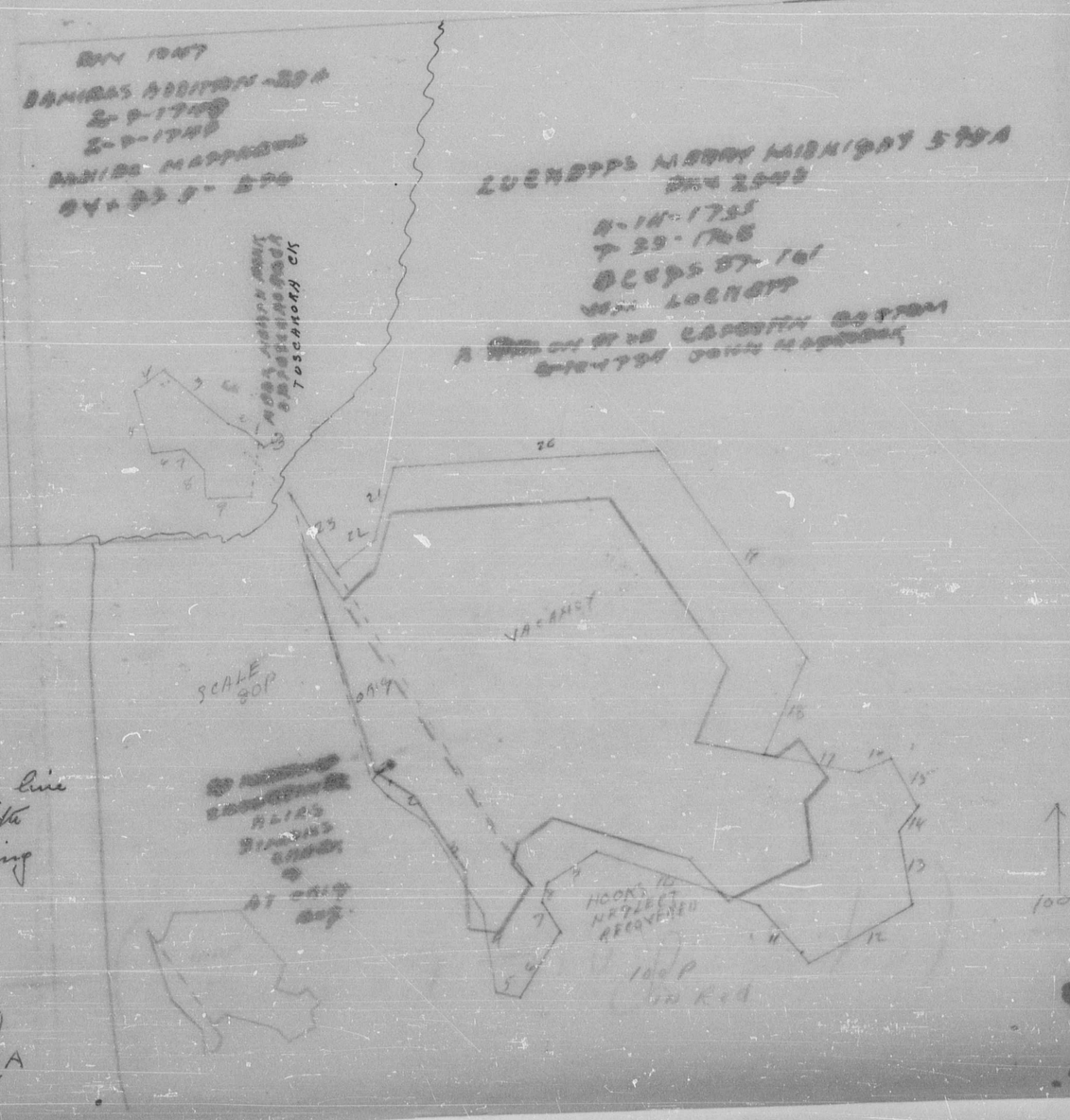

STONEY RIDGE 2534
P. 10-27-1770 JOSEPH KEEPHART
E 54 - JOSEPH KEEPHART
A. 185. ON STONEY RIDGE 54
6-1765
THE BRIDAL ROAD 246