51

571 — Fred. C. Bachams Refuse — 50 a —
Sur. for Joseph Chaplin May 12 1759
Pat. " " " 12 1759
Rec. of Pat. B. C. & S. No. 12 folio 96 —
Beg. a hickory standing near head of Little Spring
a branch of Israel's Cabin Branch
that falls into the Potomack

S — 11 E 60
N — 60 E 144
N — 11 W 58 then by st. line to the Beg —

By virtue of War. granted to Richardson Clanstry
for 300 a —

Bachams Refuse
50 Acres.

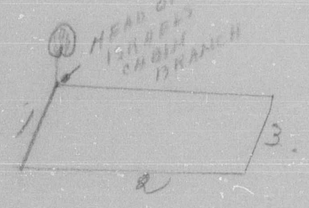

The conquest of
Reef Forest

scale of 100
4 P

28 Prince George's County
Burnells Rover 50 Acres.
Sur. for Francis Burnell 3/24/1741
Pat. " " 8/20/1742
Rec. of Art. L. L. No. E. folio 102 —
" of Pat E. I. No 6 folio 500

360 a — of land — Oct 21 — 1741 to Richard Snowden —
Said Snowden to Larkin Pearpoint Dec 18 — (wgt)
Pearpoint ass. to Rob. Levig mar. 24 — 1741
Assigned to Francis Burnell & executed —
Beg. at White Oak standing by the head of
Anteatum within 1/4 mile of the said Creek &
running:

1 N 53 E 58
2 S — — 76
3 S 22 W 108
4 77½ W 36 then to Beg.

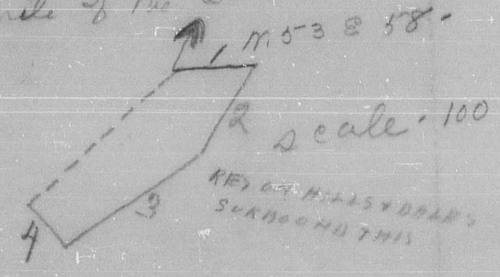

~~1075~~ Prince G. Bear Bought — 20 acres.
Sur. for Robert Harper July 22, 1757
Pat. " " " July 22, 1757
Rec. of Art. B. C. & S. No. 4 folio 421
Robert Harper — Colony of Va.
Beg. at tree on Bank of Potomack Opposite
N. Mouth of Shenandore & running

1 E 60 E 26
2 E 20 — 20
3 N — — 10
4 N — — 20
5 N 60 W 26
6 N 34¼ W 20
7 N — — 10
8 S 56 W 65
9 S 34¼ E 65 then to Beg.



58 Washington Co. Addition to Cove Rus &
30½ a. Sur for Richard Henderson & Co. 4/12
Pat " " 6/151
Rec. of Art. 9 C No 0 folio 356

adjoining & between the Potomack River
& Israel's Cabin Br. Husband Sen.
Samuel Beall Jr. & Thos Cresap
Eastern bottom & the reservation
of Cart Eastern bottom —
Beg. at Tree being the Beg.
of original Beg. of said Eastern Bottom said Thing
stands N. 45 E 2 P from
a stone planted in the
presence of Thos Boggs
Marked A. E. 1796 on a
large bottom about ½
Mile below the Mouth
of Cart Eastern Creek
& running from
said Beg. to & first
line of A. E. Bottom

1 N 27 W 30 —
2 N 80 W 20 to the Beg. of Cove Husband sens. for
Samuel Beall Jr. — W. & Wm. Wm.
reverse to C. L. of Cove Husband
3 N 21 W 109 to the end of the last line of Cove Husband
New Founding on & with said land reverse
the 6 following courses

4 N 33 — W 26
5 N 2 5½ — W 46
6 N 31 — W 80
7 N 44 — W 80
8 N 34 — W 72
9 N 69 — W 6
10 S 35 — W 18 to the Potomack River then to the Beg. & with said River
8 following courses.
11 S 71 E 6
12 S 56 E 72
13 S 40 E 80
14 S 33 E 126
15 S 27½ E 40
16 S 35 E 26
17 S 21 E 109 then to the Beg.
18 S 13 E 33

Scale — 100 —

429 Prince George Co. Burnells Choice — 50 A.
Sur. for Francis Burnell Jr. 8/3/1747 —
Pat. " " 8/3/1747
Rec. of Art. T. J. No 1 folio 421
" of Pat T. J. No 3 " 275

1 N 75 E 32
2 S 45 E 100
3 S 35 W 132 then to Beg. Tree.
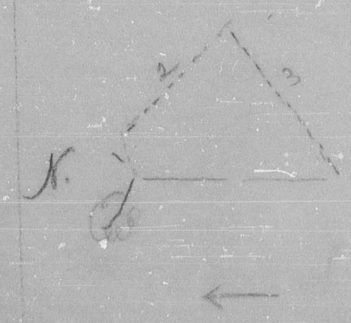
Warrant granted to Henry Tennall of P. G. Co.
Beg. at Oak standing on West side
of Anteatum & running