57

3144 Fred. Co. - Rough 75 Acres -
Sur. for Joseph Chaplain Nov 23, 1761
Pat " " Nov 23, 1761
Rec. of Cert. B.C. & G.S. No 37 folio 208 -
Beg. at Oak standing at the head of Spring
at the foot of Elks Ridge Mountain
running
1 - N 74 W 34
2 - S 21½ W 14
3 - S 25 W 33
4 - S 55 W 53
5 - S 17 W 28
6 - S 48 W 110
7 - S 71 E 92
8 - N 26 E 86
9 - N 18 W 20
10 - N 52 E 108 then to Beg.



scale 100.

2114 Fred. Co. - I've got it at last.
100 Acres -
Sur. for Thomas Hawkins Nov 5, 1754
Pat " " Nov 5, 1754
Rec. of Cert. B.C. & G.S. No 1 folio 354.
Beg. at Oak - the Beg. tree of the Reserve
on Dawsons Purchase taken up by Thos.
Dawson now in possession of W. Henry
Truman & running

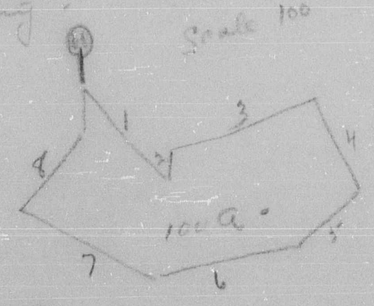

1 - N — W 87
2 - S 45 W 20
3 - N 67 W 102
4 - N 15 E 67
5 - E — E 94
6 - S 60 E 100
7 - S 20 E 64 then to Beg.
8 - S 81 W

2177 Fred. Co. - John & William 120 a.
Sur. for William Bowels - 4/8/1755
Pat " " 4/8/1755
Rec. of Cert. B.C. & G.S. No. 5. folio 127.
Beg. at Beg tree of Marriman & running

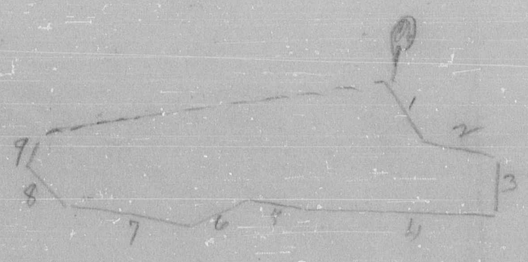

scale 100

1 - S 80 W 46
2 - S 35 W 50
3 - N 66 W 110
4 - N 23 E 130
5 - N 32 E 36
6 - N 7 W 40
7 - N 31 E 86
8 - N 15 E 36
9 - S 44½ E 38
then to Beg.

2221-94 Fred. Co. Nova Scotia 60 a.
Original Nova Scotia 10 a. Mar 4, 1757
Sur. for James Smith July 2, 1757
Pat " " Sept 29, 1760
Rec. of Cert. B.C. & G.S. No 14, folio 367
Ris. the said land. found no errors -
added on pat. Vacancy containing 50 a. -
Beg. the original Beg. tree running -

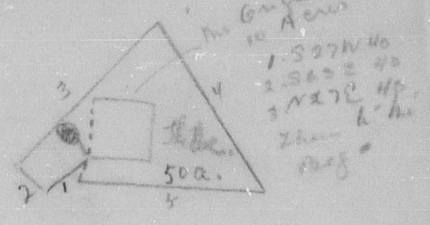

1 - N 15 W 37
2 - N 63 E 26
3 - S 25 E 136
4 - S 81 W 140
5 - N 27 E 127 then to Beg.
Reserve Courses -
NEXT TO RASCH HILLSDALE

2521-95 Fred. Co. Nova Scotia 10 a.
Sur. for James Smith 3/1/1757
Pat " " 3/1/1757
Rec. of Cert. B.C. & G.S. No 9 folio 149.
Beg at Oak standing near the end of 1 line of
Marshals Plains on W. side of Antietam
Creek & running

459 Washington Co. - Hunting the Hare 100 a.
Sur. for Samuel Bachtel June 29, 1791
Pat " " Nov 30, 1795 -
Rec. of Cert. J.C. No 4. folio 360
Warrant July 6, 1790 granted Samuel Bachtel
for 100 a. which warrant was on the 26 day of July
1790 located on the lines of a Tract called
What you Will
Beg. Oak standing at near the end of the 7 line
of the land called What you Will & running



thence 1 - N 50 E 3
2 - East — 234
3 - S 41½ E 10
4 - S 19 W 12
5 - S 11½ E 80
6 - S 57 E 119
7 - S 61 E 6
8 - S 44 E 28
9 - S 21 W 84
10 - N 75½ W 177
11 - W — 207 then to Beg.

2017 Prince Georges Co. Smith's Purchase
63 a -
Sur. for Joshua Smith May 1, 1747
Pat " " May 1, 1747
Rec. of Cert. B.L. & G.S. No 1 folio 175.
Beg. at Oak standing on N. side of a Hill near the He
of 2 Springs on W. side of Antietam about 60 or 70
from said Creek. running

1 - S 73 E 24
2 - N 30 E 60
3 - N 10 W 56
4 - N 64 W 36
5 - N 5 W 44
6 - S 66 W 60 then to St. Ere -

Thos. Smith his mark