WASH CO ENV 687

PASTURE GREEN 290A
12-14-1784
4-20-1786
WILLIAM GOOD
IC# B-480
a res on MOUNTAIN 6/22/1747 ~~John Bayley~~ 50A
COME BY CHANCE 9/25/1770 WM GOOD 72A
KILLIERANKEE 6/14/1771 WM GOOD 36A
RES ON MT PLEASANT 3/21/1757 MOSES CHAPLIN 471A
~~JOSIAH BIT~~ 14/12/1761 surv for Moses Chaplin } 67A
JONAHS LAST BIT
patent WM GOOD

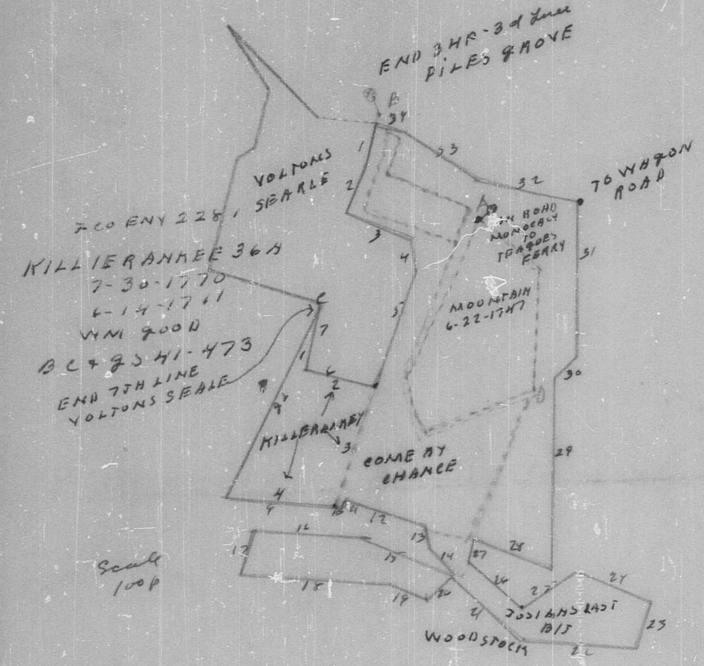


PILE ~~HALL~~ GROVE 560A (PG ENV 1691)
4-12-1734
8-14-1736
RICHARD SPRIGGS
EI#5-106

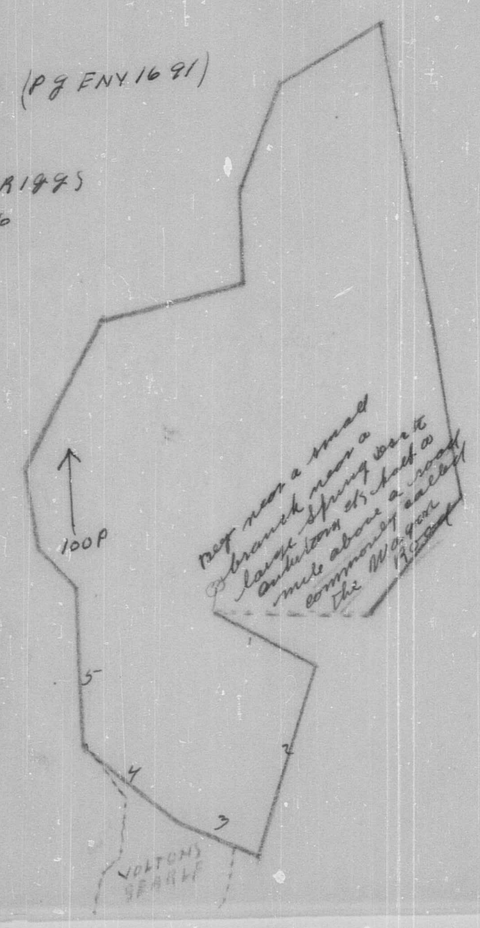


FC ENV 901
COME BY CHANCE 72A
11-22-1766
9-25-1770
WM GOOD

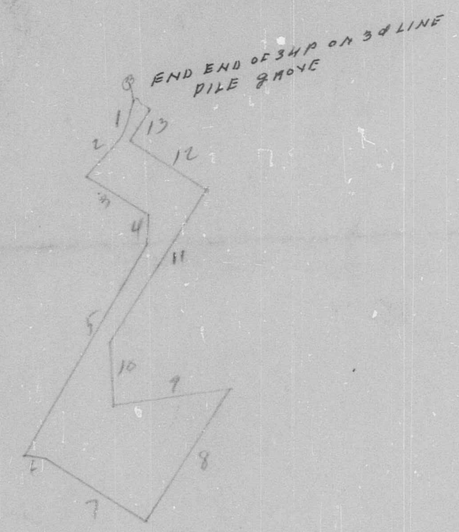


MOUNTAIN 50A
JOHN BAILEY
T 1#3.236
3-18-1746
Begin the side of a hill N S Shenandoah Mtn near the road that leads from Monacoy to Hagues Ferry
1 S 48 E 54
2 S 2 W 80
3 S 70 W 80
4 N 15 W 42
to beg.
50A

JONAHS LAST BIT 67A
WASH CO ENV 493
10-12-1761
4-20-1786
WM GOOD

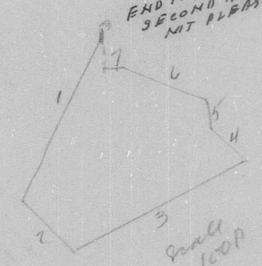


Voltons Seale 97A
9-1-1761
9-1-1761
Moses chaplin
BC&GS #21-484

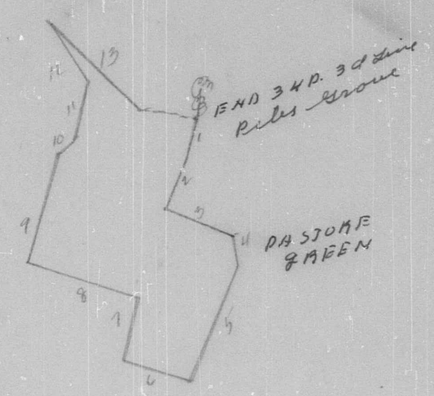


ENV 3655
RES ON MT PLEASANT 471A
11-21-1754
7-21-1757
Moses chaplin
BC&GS 9-164
a res on pt of Mt Pleasant 8/10/1753
100A Moses chaplin

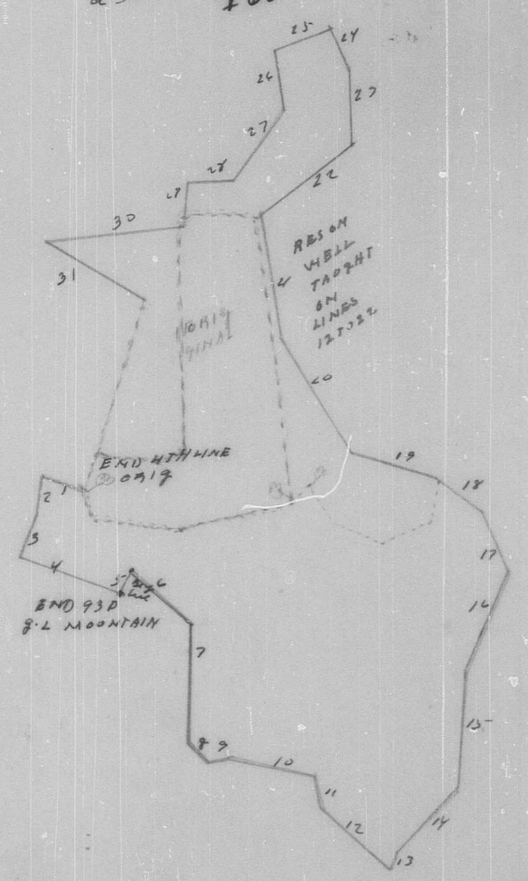


5-8 (2 SHEETS)

58

DYEBACK/
DYEBACK/