1091 Fred. Co. Deep Hole 45 a.
Sur. for Christian New May 14 1765
Pat. to Christian New May 14, 1765
Rec of Cert. B.C. & G.S. No 27 folio 174

The plat & surv. for Christian New all that tract called Deep Hole Spring Mt. in
Beg. at tree on E side of Shannondoe Mt. in a Hollow about 20 P. to the N. of a Run falling from the said Mt. to Adam Graves Plantation
& running
1 - S 16 W 20
2 - W — 19
3 - S 10 W 40
4 - W — 50
5 - N 30 W 118
Then to Beg

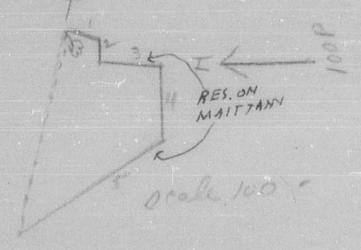

(71) 3612 Fred. Co. (71) Resurvey on Maultany 322 3/4 P. 71
Sur. for Adam Neiff Aug. 22 - 1770
Pat to " " April 21, 1774
Rec. of Cert. B.C. & G.S. No 47 folio 480
Res. on Maultany Oct. 4, 1754 granted Jacob Neiff for 50 a.
Beg. at Original line standing in the Hazel Branch & draught of Kilcullen Creek & running N.
1. N — — 70
2. N 41 E 21
3 - N 38 E 27
4 - N 60 W 30
5 - S 38 W 30
6 - S 13 W 12
7 - S 17 W 20
8 - S 16 W 20
9 W — — 18
10 S 16 W 40
11 W — — 50

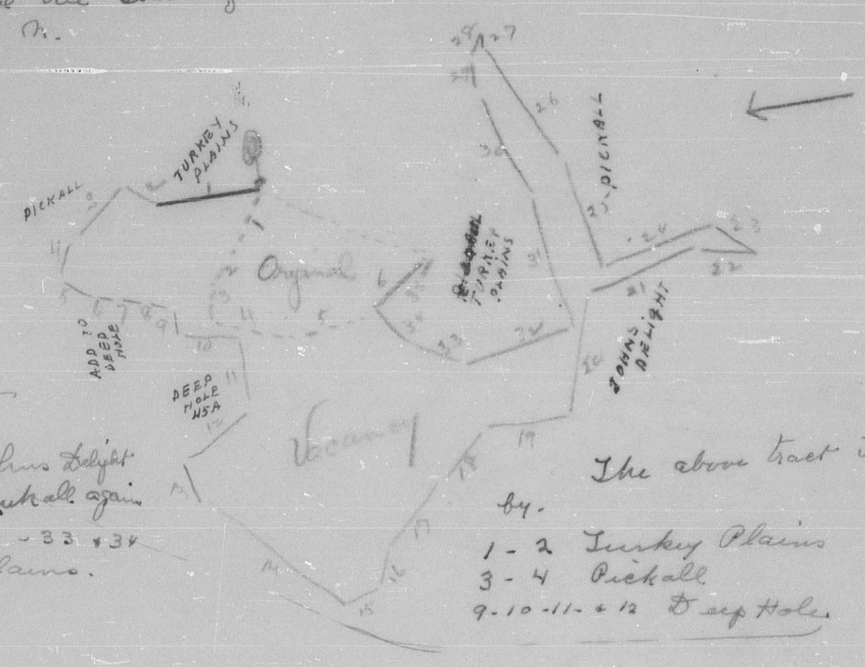

20 - 21 & 22 Johns Delight
23 - 24 - 25 + 26 Pickall again
27 - 28 - 29 - 30 - 31 - 32 - 33 + 34 Turkey Plains.

The above tract is confined by.
1 - 2 Turkey Plains
3 - 4 Pickall
9 - 10 - 11 - & 12 Deep Hole.

(FC Eng 90) Fred Co. Addition to Deep Hole 70 1/2 a
Sur for Adam Neif July 22 - 1785
Pat to " " April 6, ~~1789~~ 1791
Rec. for Cert. F.C. No ~~2~~ 7 folio 275
Included in a Resurvey on Mallogany made for John Neiff of Fred a.
Beg. the Beg. of Deep-Hole.
1 - N. 57 E 26
2 - N 70 1/2 W 20
3 - S 89 W 20
4 - N 67 W 40
5 - N 31 W 80
6 - N 67 1/2 W 60
7 - S 60 W 42
8 - S 20 E 28
9 - S 53 1/2 E 34
10 S 15 1/2 E 28
11 - S 30 E 66
12 N - 69 E 10
13 N 30 W 58

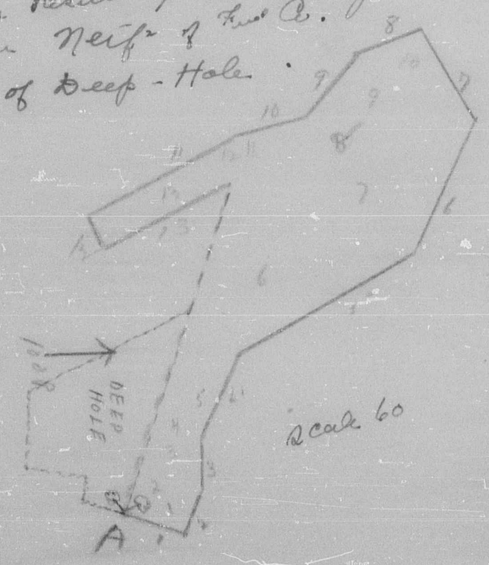

2373 Fred. Co. Leathermans Chance 206 a.
Sur. for Henry Leatherman Nov. 12, 1795
Pat to " " Aug. 2, 1800
Rect of Cert. F.C. No. N. folio 469
Spc. warrant of Res. granted to Henry Leatherman Dec. 30, 1784
to resurvey the following land.
The Res. on Friendship Droft (about 90 a) part of the res. on Friendship Droft orig. on Dec. 10, 1762 granted Christian Kleinfor 366 a. and Middle land Mar. 14 - 1753 granted to Henry Leatherman for 4 3/4 a.
Beg. at Tree the Beg. of Conrad Manginis late Res. (Conrads Travels by night) & running with the dividing lines between Conrad Mangin & Henry Leatherman ~~on North 25 E 8 perches to a~~ line of John Toms land to Henry Leatherman for 3/4 a. Res. of Friendship Droft

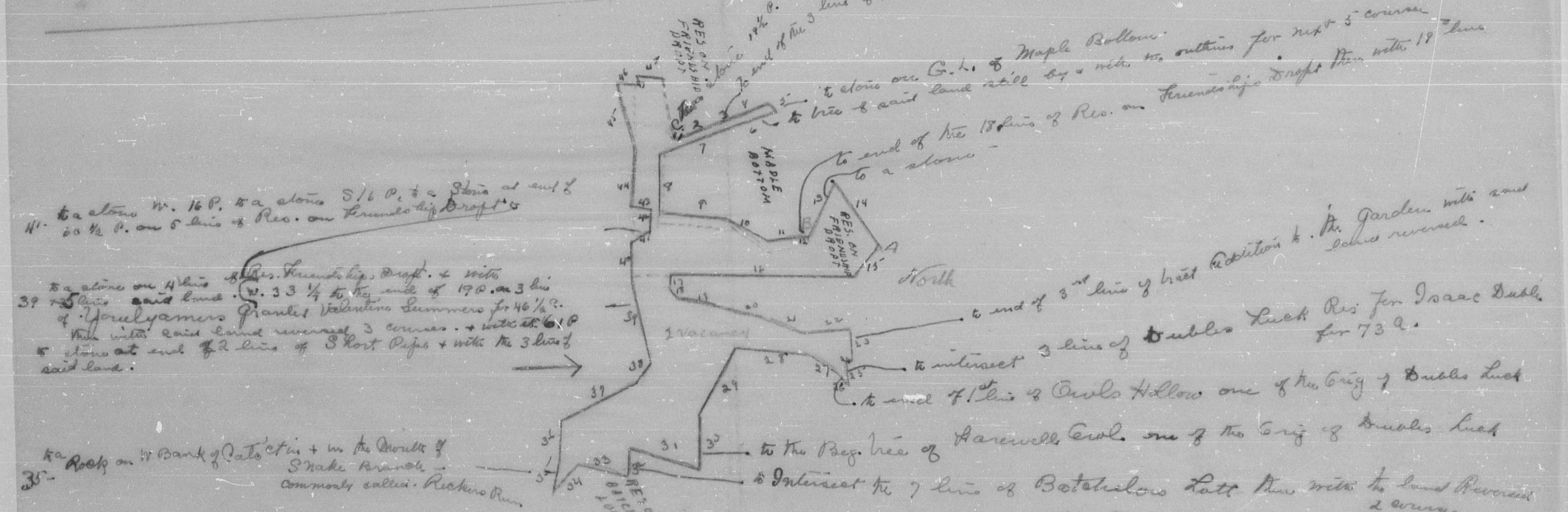

to a stone on G.L. of Maple Bottom
to end of the 3 line
to a stone W. 16 P. to a stone S 16 P. to a stone at end of 11. 60 1/2 P. on 5 line of Res. on Friendship Droft to
to tree & said land still by a with its outlines for 11 to 3 courses
to end of the 18 line of Res. on Friendship Droft then with 19 line
to a stone
to a stone on 11 line of Res. Friendship Droft. & with W. 33 1/4 to the end of 19 P. on 3 line of said land. of Yourlyamers Granted Valentine Summers for 46 1/2 a. then with said land reversed 3 courses. & with the 6 & 7 P. to a stone at end of 2 line of Short Pipes & with the 3 line of said land.
to end of 3rd line of that Addition to Pt. Garden with said lands reversed.
to intersect 3 line of Dubles Luck Res. for Isaac Dubl. for 73 a.
to end of 7 line of Owls Hollow one of the Orig of Dubles Luck
to the Beg. tree of Farewell Cool. one of the Orig of Dubles Luck
to Intersect the 7 line of Batchelors Lott then with the land Reversed 2 courses.
to a Rock on W Bank of Catoctin & in the mouth of Snake Branch commonly called Rickins Run.

Courses —
1 - N. 75 E - 8
2 - N 19 1/2 W 41
3 - N 55 E 8
5 - S 20 E 30
6
12 - N 64 E 8
23 - N 84 1/2 E 29
25 - N 80 E 20
26 - S 65 W 13
30 - N 87 E 50
32 - S 84 E 29
35 - N 77 W 36
39 - S 78 W 80
41 - N 35 W 19
45 - S 77 W 60 to a stone then N 14 P. to end of N. 58 P. line of aforesaid land called Conrads Travels by Night & with said land 4 Perches.
48 N. 5 W. 24 to a stone & then at line to Beg.