22. Washington County - Addition to Cumberland 199½ a. (287)

Anthony Belk Sept. 13 - 1793
" " April 11 - 1794

J C No 9 folio 710.
Warrant & Res. granted Belk to res. Hunt for Timber Orig - Nov. 24 - 1765 -
granted Peter Shouse for 597 a - + Search well + you'll find
Shoupe?
orig - April - 2 - 1792 granted Anthony Belk for 26¼ a -
Beg. for the Res. of the War - at Oak the Beg - Hunt for Timber

1 N 40 W 80
2 N 2 W 70 to end of the 30th line of All that's left + with the 31 line of said land
3 N 33½ W 32 to the 2 line of Great Rock + with the same course
4 N 85½ E 70 to the end of the 1 line of All that's left.
5 S 40 E 36 to " " " " 29 " " Deed from Peter Shouse to
6 S 44 E 18 to " " " " 11 " " Anthony Belk for part of All that's left + running with said deed Reverse

7 S 13 E 82
8 S 30 W 40
9 S 85½ W 38 to the 10 line of All that's left + running with said line
10 S 5 E 26 to the end thereof
11 S 6 E 20 to " " of the 40 line of All that's left + running with the 50 line
12 N 38 W 28 to the end of the 6 line of Hunt for Timber then st. line to Beg -

scale 100 -

1300 Rails
1 old House

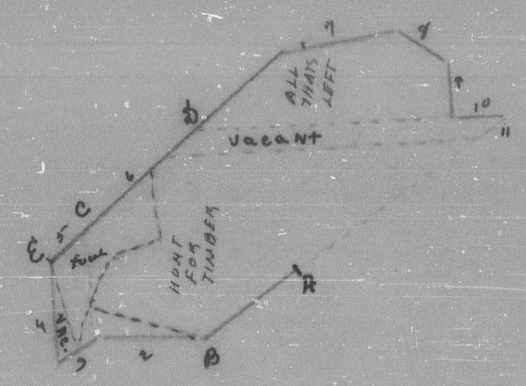

933 Fred. Co. Comm Lett 25 a
George Comm Mar 5 - 1762
" " " 1 - 1762
B.C. + G.S. No. 19 folio 305
Beg - at the end of 1 line of Melchi's Lett

1 - N 35 W 20
2 - S 55 W 44
3 - S 80 W 20
4 - S 20 E 14
5 S 18½ W 46
6 - N 85 E 60
to Beg -

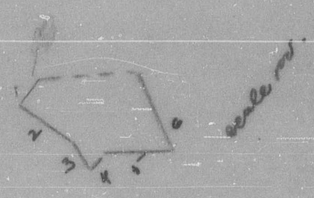

3376 Fred. Co - Resurvey on Content -
230 a -
John Sloner May 1760 - 24
" " " 24 1762
B.C. + G.S. No 19 folio 632 a.c. Co. 11/2/1759
War. granted John Sloner of
Res. Content orig. Sept. 29 - 1759
Beg - Oak about 150 yards N.W. of Antietam Creek it being the orig Beg - tree of Content

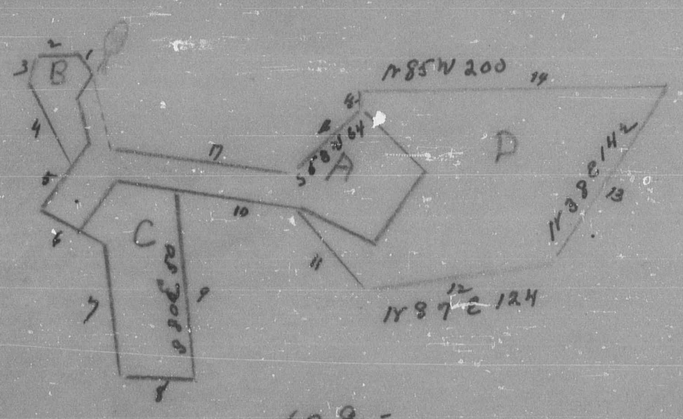

A The Original - 60 a -
B The second Vacancy 11
C The 1st Vacancy 42
D The 3rd " 117
230 a -

ac - 100 -

87 Fred. Co Clover Ground 40 a.
John Miller May 7 - 1754
" " " 7 - 1754
B.C. + G.S. No. 1 folio 185
War. granted to William Brown Dec. 19 - 1753 and assigned by him to John Miller -
Beg - at the end of 1 line of Grazing Ground taken up by Major Joseph Ogle -

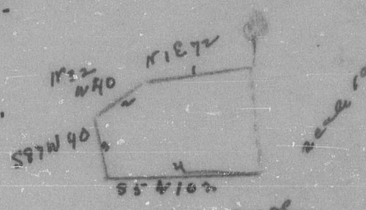

1264 Fred. Co. Emmitts Fancy 100 a.
John Emmitt Mar. 1st 1752
" " " May 4 - 1752
G.S. No. 1 folio 6.
War. granted Abraham Miller - Oct. 11, 1752 for 100 a - + assigned to John Emmitt
Beg - Oak on S. side of Turkey Run about 10 perches - up the Bank opposite to the great Falls upon the said Run

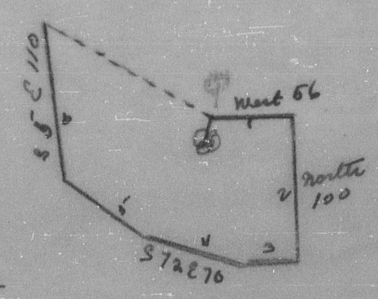

Conog - Manor.
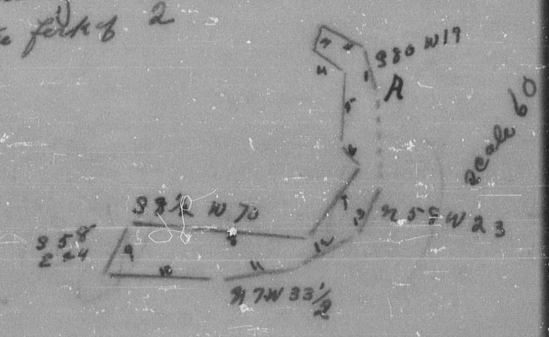
1452 Fred. Co - Four Springs 16½ a -
John Sours Nov - 29 - 1752
" " Aug - 16 - 1797
J C No 11 folio 216.
Beg - Oak ~~[illegible]~~ standing on the North West side of the Hillsboro Mountain + near the fork of 2 Spring branches -