304

127 Wash. Co. - Beams Purchase 325 3/4 a -
Jacob Beam Sept 9 - 1786
Martin Beam Sept 4 - 1836
G. S. B. No 2 folio 141.
Res. - granted Beam Dec. 15 - 1785 & Res. 234 a - part of Piles Grove Orig. Aug. 14 - 1736
granted Richard Sprigg for 560 - 46 1/2 a - part of Hell foot Enlarged Orig. Oct. 3 - 1752
granted Sabrias Shrubury for 2400 a. & 55 1/4 a part of Grove Orig. June 23 - 1752
granted Joseph Chaplin for 195 a. & Res. aforesaid lands.
Beg. at end of 38 P. on 7 line of Piles Grove where stone marked + B.
it being the Beg. of part of Piles Grove. one of the Orig -
1 - N 59 W 64

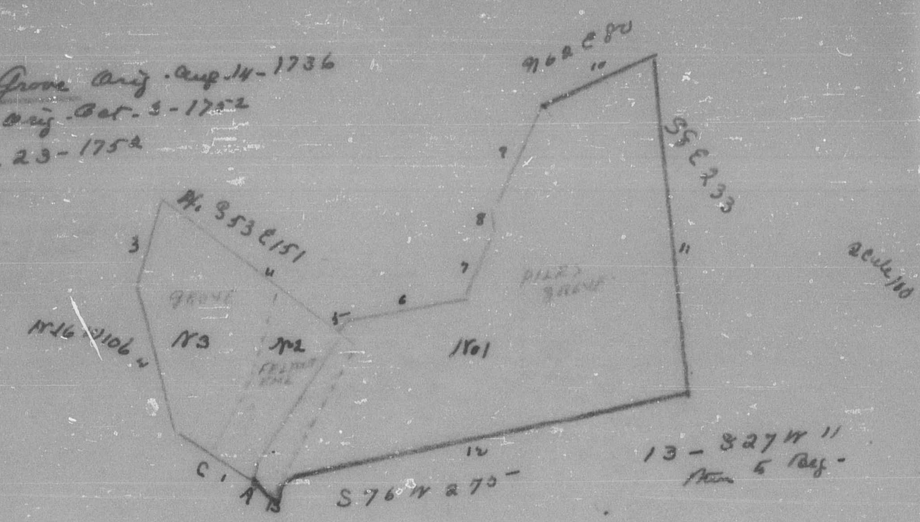

130 Wash Co - Bear Pond Forest 680 a -
Samuel Clapham April 2 - 1811
" " Dec - 7 - 1815 -
J B No D folio 218.
War - granted Samuel Clapham of Virginia
Beg - at stone marked with 2 crowns standing in the line that divides Pennsylvania & Md - it being a corner of
Philip Davis land - & near a small run that heads in said Davis's farm - near the head of Bear Pond Valley -
in the North Mountain side stone

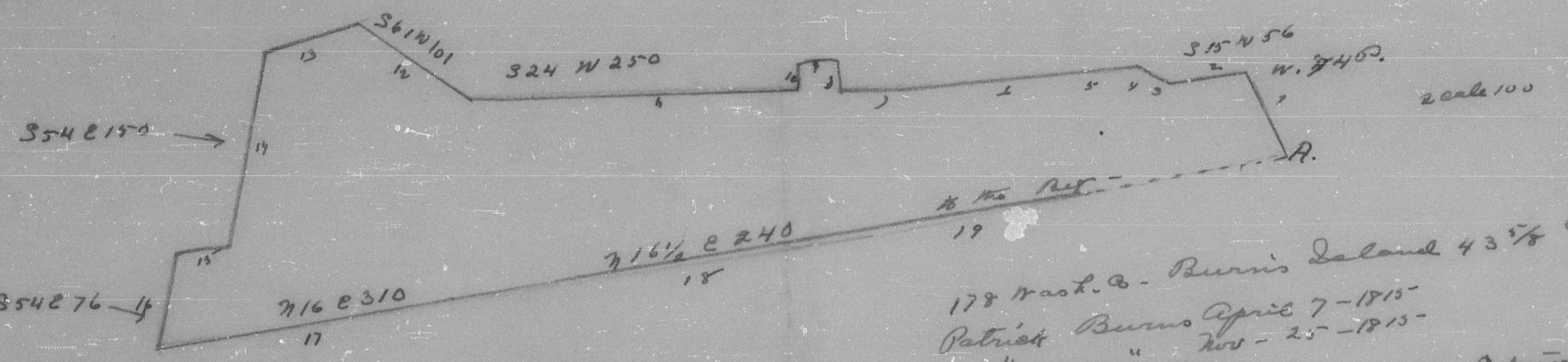

178 Wash. Co - Burns Island 43 5/8 a -
Patrick Burns April 7 - 1815 -
" " Nov - 25 - 1815 -
J B No D folio 217.
Spec - War - to Sur. an Island in Potomack River
lying in Wash. Co -
Beg - at Rock B - at the upper end of said
Island & running down to N. side of said
Island & with it several meanders the -
following Courses -
1 - S 88 E 20
2 log Cabins
700 Post + Rails
Scale 50 -



177 Wash. Co. - Burkman's Addition 9 1/4 a -
John M. Burkman July 28 - 1874
" " " June 14 - 1875 -
G. L. L. B No 1 folio 513
W 9 H. No 1 folio 192
Beg - at stake - alone at end of the tenth line
of Deed from Jacob Ritter to John Helsano
April 30 - 1829 - & running with 11 line of said
deed -
1 - S 2 W 85
2 - N 50 E 13 6/10 to line at corner of John M. Burkman's lands
4 N 6 1/2 W 45
6 - S 60 E 40 to Beg -
Scale 50 -

179 Wash. Co - Burns Island Enlarged 74 3/4 a
Patrick Byrnes July 7 - 1820
" " Jan 8 - 1822
J B No G. folio 673
J B No H. " 136.
Res. on land called Burns Island -
Beg - of Res. at Rock at upper end of Island in Potomac River
it being the Original Beg - & running -
1 - N 3 E 37 1/4 to Oak the Beg - of Long Looked for - then running with
line of said land -
2 - S 35 E 8
6 - N 75 - 1/4 W 106 1/4 to Beg - of Long Lookt for -
7 - N 43 W 27 1/4 to the B - of this Res.
10 - S 55 - E 63 to the end of 3 line of the Original Burns Island -
12 - 13 - S 36 1/2 E 67 to the factory wall at Harpers Ferry - then running with Virginia
Shore
19 - N 60 W 62
21 - N 29 W 56 to the Beg -



Scale 50