Ship Nimrod Near The Sandwich Islands 1849

H.	P.	H.	Course	Wind	L. W.	Remarks on board Saturday Oct 20th
2			E by S	South		Commence with pleasant weather light
4						airs & calms at 4 P.M. bent a fore topsail
6						& taken topgallant sail mid part & latter
8						as above the watch employed in scraping
10						& varnishing the ships waist setting up
12			"	"		shrouds &c & thus ends a ship in sight
2						
4						Lat by Obs 30° 22' S
6						Long " 153° 55' W
8						
10						
12			"	"		



H.	P.	H.	Course	Wind	L. W.	Remarks on board Sunday Oct 21st
2			E by S	S		Commence with light airs and pleasant
4						weather ship with all sail set steering
6						by the wind mid part and latter as above
8						thus ends three ships in sight
10						
12			E by E	S by E S		Lat by Obs 30° 19' S
2						Long " 153° 00' W
4						
6						
8						
10						
12			E	S by E		

H.	P.	H.	Course	Wind	L. W.	Remarks on board Monday Oct 22nd
2			E by S	S S E		Commence with light airs and calms
4						the weather pleasant mid part
6						calm latter part a light air
8						ship steering a boat thus ends
10						three ships in sight
12						
2						Lat by Obs 30° 02' S
4						Long " 152° 38' W
6						
8						
10						
12			S by E	W		

Ship Nimrod Near The Sandwich Islands 1849

H.	P.	H.	Course	Wind	L. W.	Remarks on board Tuesday Oct 23d
2			S by E	W		Commence with light airs and cloudy. Ship
4						steering a boat sails set at the water
6						variously employed ship in sight mid part
8						and latter wind and weather variable
10						ends 5 ships in sight
12			"	from N E to N W		
2						
4						Lat by Obs 21° 00' N
6						Long " 152° 40' W
8						
10						
12			"			



H.	P.	H.	Course	Wind	L. W.	Remarks on board Wednesday Oct 24th
2			S by E	West		Commence with a light airs and variable
4						weather ship steering a boat the water
6						variously employed & mid part as above
8			"	N E		latter part a moderate breeze and pleasant
10						weather ship steering by the wind employed
12			E by N	S by S		in bending bone & at 10 A.M. spoke ship
2						Mary & Mary of New London 5 other ships in sight
4						thus ends
6						Lat by Obs 18° 28' N
8						Long " 155° 00' W
10						
12			S S W	S E		



H.	P.	H.	Course	Wind	L. W.	Remarks on board Thursday Oct 25th
2			S S W	S E		Commence with a moderate breeze
4						and pleasant weather ship by the wind
6						with all sail set employed in bending
8			S	E S E		bone mid part and latter a fresh
10						breeze and pleasant the water variously
12			"	"		employed thus ends
2						
4						Lat by Obs 25° 22' N
6						Long " 155° 07' W
8						
10						Nowee East Point bearing S S W ½ W
12			"	"		Distant 400 miles