

16 Journal of a Whaling Voyage kept on board ship

Sunday July 2 3rd 1841
A stiff breeze from the Westward steering S under
all sail frequent squalls
of rain & sails in sight



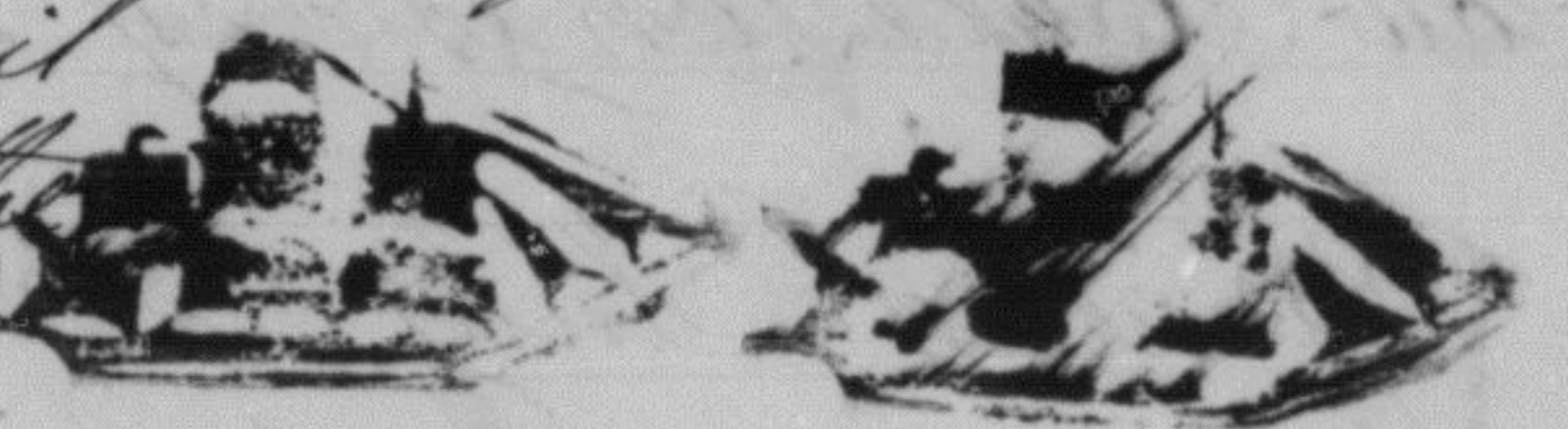
Monday July 2 6th 1841
A stiff breeze from the S.W. steering on
the wind to the Eastward under all sail
1 sail in sight Lat 01° 48' Long 20 30



Tuesday July 2 7th
A light breeze from the S.W. steering
on the wind heading S & under all
sail 1 sail in sight Lat 4 41 Long 20 48




Wednesday July 2 8th
A stiff breeze from the S.W. steering on the wind
heading S & under all sail
2 sails in sight steering to the
Southward Lat 6 42 Long 17 5



Thursday July 2 9th
A stiff breeze from the W.S.W. steering on the
wind heading S by E under all
sail 1 sail in sight Lat 3 22 Long 13 30




Friday July 30th
A light breeze from the S.W. steering on the wind
to the Eastward until 4 P.M. when we tacked
and stood to the West 4 sails in sight
Lat 4 12 Long 15 30

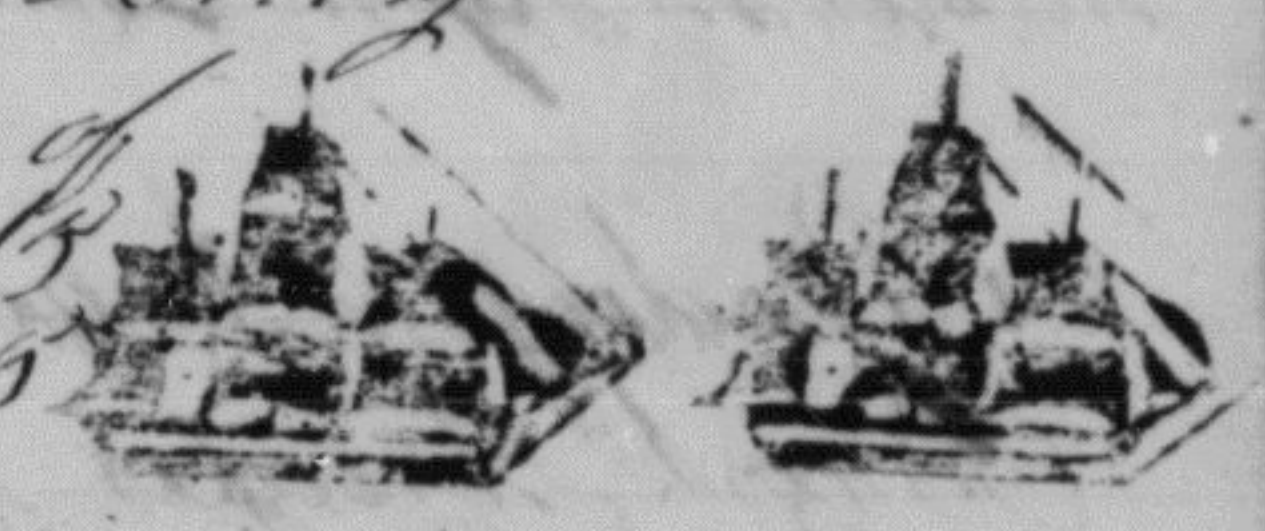


Journal of Furber's Whaling Captain Norris North Atlantic Ocean

Saturday July 31st 1841
A light breeze from the S.W. steering on the
wind tacking a number of times. Sailed for
Ploverfish but got none 3 sails in sight
Lat 3 34 Long 15 22



Sunday August 1st 1841
A stiff breeze from the S.W. steering
on the wind tacking a number of
times 2 sails in sight Lat 3 22 Long 13 30



Monday August 2
A moderate breeze from the S.W. steering on the
wind heading W under all sail Caught 1 Porpoise
Lat 2 22 Long

Tuesday August 3
A light breeze from the Eastward steering on the wind
heading W.S.W. under all sail Lat 1 38 Long

Wednesday August 4
A light breeze from the S.E. steering on the wind
under all sail Lat 0 2 S. Lat. Long

SOUTH EAST TRADES

Thursday August 5
A light breeze from the S.E. steering on the wind
under all sail Passed the Equator at 4 last night
Lat 1 12 South Long 22 20