


Barque Brunett Cruising off the coast of Nova Scotia October ¹⁹ 1842
 Wednesday October ¹⁹ light trades, Barque heading to the Westward; at 3 P.M. saw breaches but could not ascertain what kind they were; shortened sail at sunset; at daylight made sail, saw a shoal of Black Fish lowered and got one to the Larboard Boat: came on board got breakfast & lowered again & got one to the Waste Boat; latter employed in heaving the blubber & getting ready to boil; a larger Brig in sight stern gaining on us fast so ends these 24 hours
 Lat by obs 22° 7' N
 Long by Chronometer 17° 55' W


Thursday October 20 strong NE trades first part heading to the SE got dinner & commenced boiling; at 2:30 P.M. spoke Brig Edward of Mattapoisett Sabre 7 months out so bold. I went on board stayed till 10 in the evening; at 3 P.M. spoke Brig Penobscot of Nantucket 12 months out 100 bold, gamed till late at night; & parted company at daylight shook out the reefs; at 7 A.M. caught a shovel nose Shark took off his skin & have ^{lower}boarded again; latter part heading N.W.; saw a shoal of Porpoises going quick to the windward so ends these 24 hours
 Lat by obs 22° 13' N
 Long by Chro 18° 16' W

Friday October 21 strong trades and very rugged Barque heading N.W. at 3 P.M. tacked to the SE at daylight made sail saw a shoal of Black Fish did not lower for them
 Lat in 22° 09' N
 Long in 18° 09' W

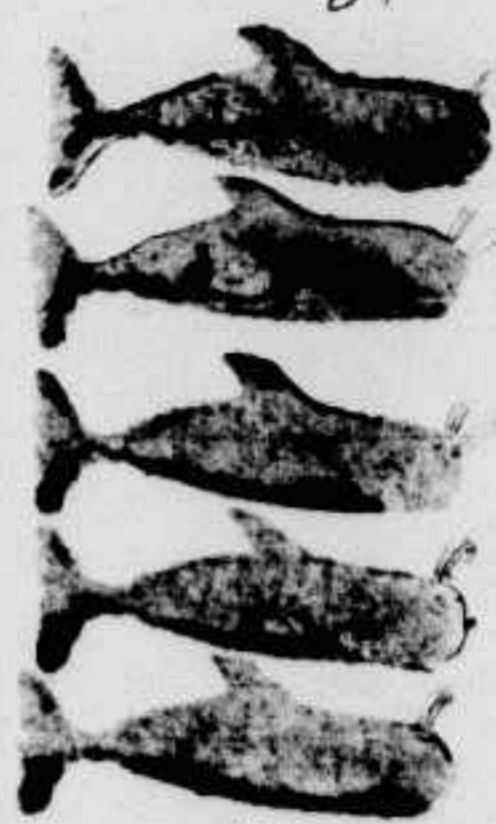


E. M. Lucie Master
 Saturday October 22 1842 first part of these 24 hours strong breezes & high seas; at sunset shortened sail, middle part more moderate; latter part light wind at 11 o'clock A.M. capt. Lucie went on Board of the Penobscot to dine on board & Mr. Crowell came on board of the Brunett
 Lat by obs 22° 00' N
 Long by Chro 17° 57' W
 Sunday ²³ 1842 light breeze Barque standing along in company with the Penobscot at 3 P.M. wore ship at sunset handed the light sails latter part fine saw a few Porpoises
 Lat by obs 22° 15' N
 Long by Chro 18° 18' W

Monday ²⁴ 1842 light air from the Westward shortened sail at daylight made all sail at 7:30 A.M. spoke Her Britannic Majesty's iron Steamer Wilberforce 3 days from Liverpool the Capt. appeared very much frightened thought the Arabian shoals were in sight; we gave him our latitude & longitude he wished us a pleasant day & kept on his course the land that he saw proved to be a fog bank; at 2 lowered after Black Fish got two one to the Larboard & to the other to the Waste Boat so ends these 24 hours
 Lat by obs 22° 19' N
 Long by Chro 18° 48' W



Tuesday ²⁵ light air and calm lowered & got 3 Black Fish 2 to the Larboard & three to the Waste Boat saw the Penobscot got one: at dark handed the light sails & commenced boiling at 7 in the morning finished boiling
 so ends
 Lat by obs 22° 13'
 Long by Chro 18° 52'



Wednesday October ²⁶ light winds and variable saw breaches to the leeward could not tell what kind they were; at sunset spoke the Penobscot, latter part employed in breaking out & stowing Black Fish oil so ends these 24 hours
 Lat by obs 22° 01' N
 Long by Chro 18° 04' W